

European Solar Energy Storage

Type of solar systems Cocos Keeling Islands



Overview

The Cocos (Keeling) Islands are a group of 27 islands, and are composed of 2 atolls: North Keeling, and South Keeling. South Keeling consists of 26 islands in a horseshoe formation around a large lagoon (approximately 10 km across).

The Cocos (Keeling) Islands are a group of 27 islands, and are composed of 2 atolls: North Keeling, and South Keeling. South Keeling consists of 26 islands in a horseshoe formation around a large lagoon (approximately 10 km across).

By installing solar power in West Island Cocos (Keeling) Islands, the average household could save 8.64% of their monthly mortgage, resulting in approximately a \$74227 saving over the.

Our services includes solar and battery projects, commercial and industrial electrical installations and maintenance, emergency backup power systems, civil works, trenching, and excavation, service location and survey, and assistance with other infrastructure projects including fibre optic and communications for government agencies.

Small scale solar for the local community. We installed small scale solar power systems across the islands to start the transition to a clean, sustainable future for local communities.

Understanding Solar PV Systems: A Guide to Clean Energy; Comprehensive Guide to Solar Panel Types; N-Type vs. P-Type Solar Panels: Choosing the Right Option; Solar Panel Maintenance: Common Issues and Solutions; Repairing Cracked Solar Panels: Effective Methods and Insights

Type of solar systems Cocos Keeling Islands




The location of the Cocos (Keeling) Islands. Arrows ...

Plastic debris are found everywhere, including on the sea floor (Ryukyu Trench: Shimanaga and Yanagi, 2016; Marianna Trench: Chiba et al., 2018), in polar environments (Convey et al., 2002), and on

THE 10 BEST Things to Do in Cocos (Keeling) Islands

Things to Do in Cocos (Keeling) Islands, Indian Ocean: See Tripadvisor's 1,111 traveller reviews and photos of Cocos (Keeling) Islands tourist attractions. Find what to do today, this weekend, or in October. We have ...



Cocos (Keeling) Islands

The Cocos (Keeling) Islands (Cocos Islands Malay: Pulu Kokos [Keeling]), officially the Territory of Cocos (Keeling) Islands (/ ' k o ? k ? s /; [5] [6] Cocos Islands Malay: Pulu Kokos [Keeling]), are an Australian external territory in the Indian Ocean, comprising a small archipelago approximately midway between Australia and Sri Lanka and relatively close to the Indonesian island of Sumatra.

THE 10 BEST Things to Do in Cocos (Keeling) Islands

Things to Do in Cocos (Keeling) Islands, Indian Ocean: See Tripadvisor's 1,111 traveller reviews and photos of Cocos (Keeling) Islands tourist attractions. Find what to do today, this weekend, or in October. We have reviews of the best places to see in Cocos (Keeling) Islands. Visit top-rated & must-see attractions.

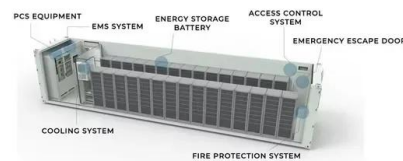


Cocos Keeling Islands Visitor Centre

Scuba diving at Cocos Keeling islands is nothing short of spectacular. Fabulous visibility, pristine coral reefs, abundant marine life and all the trappings of a tropical paradise without the flashy resorts. Yes, it is isolated and it takes some effort to get there, but this is more than offset by the quality of the diving, the friendly locals

January Weather in Cocos Islands Cocos (Keeling) Islands

The month of January in Cocos Islands experiences increasing cloud cover, with the percentage of time that the sky is overcast or mostly cloudy increasing from 56% to 65%. The cle



Christmas and Cocos Islands tropical forests

The Christmas and Cocos Islands tropical forests ecoregion (WWF ID: IM0110) covers forested areas of Christmas Island and North Keeling Island, two small seamount islands south of the Indonesian island of Java. The forests of these two

islands share tree species of the Indo-Pacific and Melanesian types on nearby islands, the forests of Christmas Island and North Keeling ...



December Weather in Cocos Islands Cocos (Keeling) Islands

The month of December in Cocos Islands experiences essentially constant cloud cover, with the percentage of time that the sky is overcast or mostly cloudy remaining about 55% throughout the month. The lowest chance of overcast or mostly cloudy conditions is 55% on December 10.. The clearest day of the month is December 10, with clear, mostly clear, or ...



14 Captivating Facts about Cocos Keeling Islands

The name can be a bit of a mouthful - which is why the islands are sometimes simply shortened to Keeling Islands or Cocos Islands. 6. Small yet intriguing! The surface area of Cocos Keeling Islands covers only 14.2 square ...

Climate and Average Weather Year Round at Cocos Island Airport

A wet day is one with at least 0.04 inches of liquid or liquid-equivalent precipitation. The chance of wet days at Cocos Island Airport varies significantly throughout the year. The wetter

season lasts 6.1 months, from January 16 to July 20, with a greater than 28% chance of a given day being a wet day. The month with the most wet days at Cocos Island Airport is March, with an average ...



Electrical contractor, civil contractor, and surveying, Cocos Keeling

Renewable energy, solar, battery storage, power and electrical, and microgrids in islands and remote communities. Cocos (Keeling) Islands, Christmas Island, Indian Ocean Territories. 0. Skip to Content Island Power Co. Network power system / electricity network modelling and analysis. Renewable penetration studies, optimal renewable

September Weather in Cocos Islands Cocos (Keeling) Islands

Over the course of September in Cocos Islands, the length of the day is gradually increasing on the start to the end of the month, the length of the day increases by 19 minutes, implying an average daily increase of 40 seconds, and weekly increase of 4 minutes, 37 seconds.. The shortest day of the month is September 1, with 11 hours, 53 minutes of daylight and the ...

12V 10AH



Electrical contractor, civil contractor, and surveying, Cocos Keeling

Renewable energy, solar, battery storage, power and electrical, and microgrids in islands and remote communities. Cocos (Keeling) Islands, Christmas Island, Indian Ocean Territories



Cocos Keeling Islands: The most beautiful place you'll ever go

Exploring the Cocos Keeling Islands is a journey best experienced on the water, where each tour provides a new perspective of the two atolls' marine world. The Cocos Malay people lived in a paternalistic system where they were paid in company currency, only useable in Clunies-Ross stores, and were bound by strict social rules imposed by




Things to Do in Cocos (Keeling) Islands

Top Things to Do in Cocos (Keeling) Islands, Indian Ocean: See Tripadvisor's 1,113 traveller reviews and photos of 12 things to do when in Cocos (Keeling) Islands.

August Weather in Cocos Islands Cocos (Keeling) Islands

Over the course of August in Cocos Islands, the length of the day is gradually increasing om the start to the end of the month, the length of the day increases by 17 minutes, implying an

average daily increase of 34 seconds, and weekly increase of 3 minutes, 55 seconds.. The shortest day of the month is August 1, with 11 hours, 35 minutes of daylight and the longest day is August 31, ...



Tour Packages

Scuba diving at Cocos Keeling islands is nothing short of spectacular. Fabulous visibility, pristine coral reefs, abundant marine life and all the trappings of a tropical paradise without the flashy resorts. Yes, it is isolated and it takes some effort to get there, but this is more than offset by the quality of the diving, the friendly locals

Electrical contractor, civil contractor, and surveying, Cocos Keeling

Island Power Co Pty Ltd ABN 35 617 149 032, EC14572. Electrical contractor and civil contractor, Cocos Keeling Islands. Office 2, Administration Building, Cocos Keeling Islands WA 6799



Electrical contractor, civil contractor, and surveying, Cocos Keeling

Island Power Co Pty Ltd ABN 35 617 149 032, EC14572. Electrical, civil, and surveying, Cocos Keeling Islands. Office 2, Administration Building, Cocos Keeling Islands WA 6799



Climate and Average Weather Year Round in Cocos Islands

A wet day is one with at least 0.04 inches of liquid or liquid-equivalent precipitation. The chance of wet days in Cocos Islands varies significantly throughout the year. The wetter season lasts 6.1 months, from January 16 to July 20, with a greater than 28% chance of a given day being a wet day. The month with the most wet days in Cocos Islands is March, with an average of 13.6 ...



Small scale solar power in the Indian Ocean Territories

Island Power Co Pty Ltd ABN 35 617 149 032, EC14572. Electrical contractor and civil contractor, Cocos Keeling Islands. Office 2, Administration Building, Cocos Keeling Islands WA 6799

October Weather in Cocos Islands Cocos (Keeling) Islands

Over the course of October in Cocos Islands, the length of the day is gradually increasing om the start to the end of the month, the length of the day increases by 20 minutes, implying an

average daily increase of 39 seconds, and weekly increase of 4 minutes, 35 seconds.. The shortest day of the month is October 1, with 12 hours, 13 minutes of daylight and the ...




10 Best Things to Do in the Cocos Keeling Islands

Discover the top 10 activities in the Cocos Keeling Islands, from pristine beaches to rich cultural experiences, in this ultimate travel guide. The spectacle of migratory birds, including various types of terns and waders, adds a dynamic element to birdwatching on the islands, with seasonal variations in bird populations offering different

Top 10 Things to Do on Cocos (Keeling) Islands

Diving is one of the most popular water-based activities on the Cocos (Keeling) Islands. Join the experienced team at Cocos Dive and visit one of their 30 regular dive sites around the islands. Visibility at most dive sites is between 20 and 30 metres, and many have steep drop-offs, so more advanced divers can head deeper underwater.



Display screen
 Linux operation system
 quad-core processors
 smooth and stable system

The location of the Cocos (Keeling) Islands. Arrows indicate the

Plastic debris are found everywhere, including on the sea floor (Ryukyu Trench: Shimanaga and

Yanagi, 2016; Marianna Trench: Chiba et al., 2018), in polar environments (Convey et al., 2002), and on



THE 10 BEST Things to Do in Cocos (Keeling) Islands

Top Things to Do in Cocos (Keeling) Islands, Indian Ocean: See Tripadvisor's 1,115 traveller reviews and photos of Cocos (Keeling) Islands tourist attractions. Find what to do today, this weekend, or in December. We have reviews of the best places to see in Cocos (Keeling) Islands. Visit top-rated & must-see attractions.



November Weather in Cocos Islands Cocos (Keeling) Islands

The latest sunrise of the month in Cocos Islands is 5:29 AM on November 1 and the earliest sunrise is 3 minutes earlier at 5:26 AM on November 19.. The earliest sunset is 6:02 PM on November 1 and the latest sunset is 12 minutes later at 6:14 PM on November 30.. Daylight saving time is not observed in Cocos Islands during 2024. For reference, on December 21, the ...

[Cocos \(Keeling\) Islands](#)

The Cocos (Keeling) Islands are a group of 27 islands, and are composed of 2 atolls: North Keeling, and South Keeling. South Keeling consists of 26 islands in a horseshoe formation

around a large lagoon (approximately 10 km across).



Current Local Time in West Island, Cocos and Keeling Islands, Cocos Islands

Current local time in Cocos Islands - Cocos and Keeling Islands - West Island. Get West Island's weather and area codes, time zone and DST. Cocos and Keeling Islands: Type: Capital of a Political Entity: Lat/Long: 12°09'S / 96°49'E: Currency: Solar Noon. Sun in North: 12:09 pm

Plants

Scuba diving at Cocos Keeling islands is nothing short of spectacular. Fabulous visibility, pristine coral reefs, abundant marine life and all the trappings of a tropical paradise without the flashy resorts. Yes, it is isolated and it takes some effort to get there, but this is more than offset by the quality of the diving, the friendly locals



Detailed Satellite Map of Cocos (Keeling) Islands


This map of Cocos (Keeling) Islands is provided by Google Maps, whose primary purpose is to provide local street maps rather than a planetary view of the Earth. Within the context of local street searches, angles and compass directions



are very important, as well as ensuring that distances in all directions are shown at the same scale.

Current Local Time in Territory of Cocos (Keeling) ...

Current local time in Cocos Islands - Cocos and Keeling Islands - Territory of Cocos (Keeling) Islands. Get Territory of Cocos (Keeling) Islands's weather and area codes, time zone and DST. Explore Territory of Cocos (Keeling) Islands's ...



Contact Us

For catalog requests, pricing, or partnerships, please visit:
<https://bialydom.kolobrzeg.pl>