

European Solar Energy Storage

Triconenergy British Indian Ocean Territory



Overview

The British Indian Ocean Territory (BIOT) is an Overseas Territory of the United Kingdom situated in the Indian Ocean, halfway between Tanzania and Indonesia. The territory comprises the seven atolls of the Chagos Archipelago with over 1,000 individual islands, many very small, amounting to a total land area of 60 square kilometres (23 square miles). The largest and most south. The British Indian Ocean Territory (BIOT) is an Overseas Territory of the United Kingdom situated in the Indian Ocean, halfway between Tanzania and Indonesia. The territory comprises the seven atolls of the Chagos Archipelago with over 1,000 individual islands, many very small, amounting to a total land area of 60 square kilometres (23 square miles). The largest and most southerly island is Diego Garcia, 27 square kilometres (10 square miles), the site of a Joint Military Facility of the United Kingdom and the United States. Official administration is remote from London, though the local capital is often regarded as being on Diego Garcia. The only inhabitants are British and United States military personnel, and associated contractors, who collectively number around 3,000 (2018 figures). The forced removal of Chagossians from the Chagos Archipelago occurred between 1968 and 1973. The Chagossians, then numbering about 2,000 people, were expelled by the British government to Mauritius and Seychelles, even from the outlying islands far away from the military base on Diego Garcia. Today, the Chagossians are still trying to return, but the British government has repeatedly denied them the right of return despite calls from numerous human rights organisations to let them. The islands are off-limits to Chagossians, tourists, and the media. Since the 1980s, the Government of Mauritius sought to gain control over the Chagos Archipelago, which was separated from the then Crown Colony of Mauritius by the UK in 1.

knew of the Chagos Islands, which were known as Fōlhavahi in the northern Maldives, and Hollhavai in the southern Maldives. Hollhavai also referred to other islands scattered throughout the Indian Ocean, such as the Seychelles. According to Southern Maldivian oral tradition, traders and fishermen were occasionally lost at sea and got stranded on o. knew of the Chagos Islands, which were known as Fōlhavahi in the northern Maldives, and Hollhavai in the southern Maldives. Hollhavai also referred to other islands scattered throughout the Indian Ocean, such as the Seychelles. According to Southern Maldivian oral tradition, traders and fishermen were occasionally lost at sea and got stranded on one of the islands of the Chagos. Eventually they were rescued and brought back home. The of the islands may have inspired Maldivian folklore about giant hermit crabs. These islands were judged to be

too far away from the seat of the to be settled permanently by them. Thus, for many centuries the Chagos were ignored by their northern neighbours. Early settlementThe islands of were charted by in the early 16th century, and then claimed in the 18th century by France as a possession of Mauritius. They were first settled in the 18th century by African slaves and Indian contractors brought by Franco-Mauritians to found coconut plantations. At some point Diego Garcia hosted a for patients from Mauritius, who were treated with turtle oil. In 1810, Mauritius was captured by the United Kingdom, and France subsequently ceded the territory in the in 1814. The United Kingdom , although those on what would become the BIOT continued work as . In 1883 the plantations were bought by the Société Huilière de Diego et Peros. As of 1900 there were 426 families on the islands, 60 percent descended fro.

As a territory of the United Kingdom, the head of state is . There is no Governor appointed to represent the King in the territory, as there are no permanent inhabitants (as is also the case in and the). The territory is one of eight dependencies in the Indian Ocean, alongside the As a territory of the United Kingdom, the head of state is . There is no Governor appointed to represent the King in the territory, as there are no permanent inhabitants (as is also the case in and the). The territory is one of eight dependencies in the Indian Ocean, alongside the , , the , and , all Australian possessions; the , with the and its dependencies of and the ; along with French and . The head of government is the , most recently Paul Candler until August 2024; the Deputy Commissioner is Nishi Dholakia, and the Administrator is Emily Ager, and all senior officials reside in the United Kingdom. The Commissioner's Representative in the territory is the officer commanding the detachment of British forces. The laws of the territory are based on the constitution, currently set out in the British Indian Ocean Territory (Constitution) Order 2004, which gives the Commissioner power to make laws for the of the territory. If the Commissioner has not made a law on a particular topic the.

1002 (NP 1002) is directly present in the territory, and is composed of both and personnel. NP 1002 is responsible for civil administration and enforcement. Its members are tasked with policing and carrying out customs duties. Royal Marines in the territory also reportedly form a security detachment. 1002 (NP 1002) is directly present in the territory, and is composed of both and personnel. NP 1002 is responsible for civil administration and enforcement. Its members are tasked with policing and carrying out customs duties. Royal Marines in the territory also reportedly form a security detachment. Prior to 2017, the BIOT patrol vessel, MV Pacific Marlin, was based in . It was operated by the Offshore Group. The Pacific Marlin patrolled the marine reserve all year, and since the marine reserve was designated in April 2010, the number of apprehensions of illegal vessels within

the area has increased. The ship was built in 1978 as an ocean-going . It is 57.7 metres (189 feet 4 inches) long, with a of 3.8 metres (12 feet 6 inches), and of 1,200 tons. It has a maximum speed of 12.5 (23.2 ; 14.4) with an economic speed of 11 knots (20 kilometres per hour; 13 miles per hour), permitting a range of about 18,000 nautical miles (33,000 kilometres; 21,000 miles) and fuel endurance of 68 days. It was the oldest vessel in the Swire fleet. Pacific Marlin reportedly spent about 54% of her taskings on fishery patrol duties, and a further 19% on military patrol duties. In 2016, a new contract was signed with -based North Star Shipping for the use of the vessel MV Grampian Frontier (also known as the Grampian Endurance). She is a 70 metres (230 feet) vessel carrying up to 24 personnel, and fulfils both the patrol and research role. The vessel reportedly operates in conjunction with personnel from NP 1002 on both fisheries and military e.

The territory is an archipelago of 58 islands covering 56 square kilometres (22 sq mi). The largest island is , which at 32.5 square kilometres (12.5 sq mi) accounts for about half of the territory's total land area. The rest of the island's are much smaller, with the second largest being just over 3.1 square kilometres (1.2 sq mi). The terrain is flat and low, with an average e. The territory is an archipelago of 58 islands covering 56 square kilometres (22 sq mi). The largest island is , which at 32.5 square kilometres (12.5 sq mi) accounts for about half of the territory's total land area. The rest of the island's are much smaller, with the second largest being just over 3.1 square kilometres (1.2 sq mi). The terrain is flat and low, with an average elevation of 1.33 metres (4.4 ft) above sea level. In 2010, 545,000 square kilometres (210,000 square miles) of ocean around the islands was declared a marine reserve. The defines the territory as comprising the following islands or groups of islands: • • • • • • • • .

The British Indian Ocean Territory (Constitution) Order 2004 states that "no person has the right of abode" in the territory as it "was constituted and is set aside to be available for the defence purposes of the and the ", and accordingly, "no person is entitled to enter or be present in the T. The British Indian Ocean Territory (Constitution) Order 2004 states that "no person has the right of abode" in the territory as it "was constituted and is set aside to be available for the defence purposes of the and the ", and accordingly, "no person is entitled to enter or be present in the Territory except as authorised" by its laws. As there is no permanent population, or census, information on the demographics of the territory is limited; the size of the population is related to its offensive requirements. , with a land area of 27 square kilometres (10 square miles), is the only inhabited island in the territory, and therefore has an estimated average population density of around 110 persons per km . Diego Garcia's population is normally limited to official visitors and military-

essential personnel only, and family members are not authorised to travel to Diego Garcia (the island therefore has no schools). Personnel may not travel to the island for leave, but they may transit through Diego Garcia to connect with follow-on flights. The population in 1995 was estimated to be approximately 3,300; i.e. 1,700 UK and US military personnel and 1,500 civilian contractors. The total population was reportedly 4,000 persons in 2006, of whom 2,200 were US military personnel or contractors, 1,400 were contract staff, 300 were Mauritian contract staff, and 100 were members of the . The population had decreased to around 3,000 persons in 2018. indicate that island's population is comparable to that of the Falkland Islands. The remainder of the archipelago is ordinarily uninhabited.

All economic activity is concentrated on , where are located. Construction projects and the operation of various services needed to support the military installations are carried out by military, and contract employees from Britain, Mauritius, the , and the United States. There are no industrial or agricultural activities. All economic activity is concentrated on , where are located. Construction projects and the operation of various services needed to support the military installations are carried out by military, and contract employees from Britain, Mauritius, the , and the United States. There are no industrial or agricultural activities on the islands. Until the creation of the marine sanctuary, the licensing of provided an annual income of about 1 million for the territory. ServicesThe section provides several facilities on Diego Garcia, including a library, outdoor cinema, shops, and sports centres, with prices in . The provides outbound postal services, and postage stamps have been issued for the territory since 17 January 1968. As the territory was originally part of Mauritius and the Seychelles, these stamps were denominated in until 1992, after which were issued in denominations of , the territory's official currency. Basic medical services are provided, with the option of where required, and the territory has no schools. Telecommunications.

The , started by the descendants of exiled Chagossians, has represented the islands in , including the .

British Indian Ocean
Territory BIOT 2300 60
6.

Triconenergy British Indian Ocean Territory



Brittiska territoriet i Indiska oceanen - Wikipedia

Översiktskarta. Brittiska territoriet i Indiska oceanen (engelska: British Indian Ocean Territory, BIOT) är ett brittiskt utomeuropeiskt territorium i Indiska oceanen, halvvägs mellan Afrika och Indonesien. Området består av sju atoller med totalt omkring 1 000 öar. Mauritius gör anspråk på öarna [4] och har fått rätt i FN. [5] Huvudstad är Diego Garcia, där USA och Storbritannien

Marine Protected Area , British Indian Ocean Territory

The British Indian Ocean Territory has some of the most biodiverse waters on the planet with over 220 species coral, 855 species of fish and 355 species of molluscs. To ensure the future protection of this unique environment the BIOT ...



British Indian Ocean Territory: Negotiations

The situation in the British Indian Ocean Territory is completely different and not comparable, and I regret that in a way this decision has been made against the backdrop of a Conservative leadership contest, and that colleagues who know a lot better have sought to make partisan points with something so important.

British Indian Ocean Territory (BIOT)

British Indian Ocean Territory (BIOT) Overview:
 The British Indian Ocean Territory (BIOT) is an overseas dependent territory of the United Kingdom that was established in 1965. The BIOT is comprised of six main island groups called the Chagos Archipelago. The largest and most southerly of the islands, Diego Garcia, is now used as a joint



Seabreeze Village Map

Location: British Indian Ocean Territory, South Asia, Asia; View on OpenStreetMap;
 Latitude-7.28821° or 7° 17' 18" south. Longitude. 72.3814° or 72° 22' 53" east. Open Location Code. 6J4JP96J+PH. OpenStreetMap ID. node 726790492. OpenStreetMap Feature. place=-village.

??? ??? ??

??? ??? ??(British Indian Ocean Territory, BIOT)?
 ????? ?? ??? ??? 7? ?? ??? ????? ?? ?? 56? ??? ???
 ??? ?? ?????.. ??? ??? ??? ????? ?????? ?? ??? ???
 ??? ??? ?? ?????.




British Indian Ocean Territory

The British Indian Ocean Territory (BIOT) is administered from London. We work to support security and good governance, and preserve marine environment and historical heritage.



Territorio Británico del Océano Índico

El Territorio Británico del Océano Índico o Islas Británicas de Chagos (en inglés: British Indian Ocean Territory, BIOT, o British Chagos Islands, BCI) [2] [3] comprende unas sesenta islas tropicales, incluido el archipiélago de Chagos en el océano Índico, a mitad de camino entre África e Indonesia. Es una colonia insular muy fuertemente militarizada con el estatus de territorio



Britanskaya Territoriya v Indijskom Okeane -- Vikipediya

Britanskaya Territoriya v Indijskom Okeane (angl. British Indian Ocean Territory), inogda prosto Chagos (angl. Chagos) -- zamorskaya territoriya Velikobritanii, raspolozhennaya v Indijskom okeane yuzhnee Maldiv.

[British Indian Ocean Territory](#)

British Indian Ocean Territory er en britisk koloni, der omfatter Chagosøerne i Det Indiske Ocean; 60 km² fordelt på en række atoller og skær spredt ud over et havterritorium på 54.000 km². Øerne er udlejet til USA, som har indrettet den sydligste atol, Diego Garcia, til base for US

Marine Corps; de er nu ubeboede, bortset fra det militære personel.



???????

???????(?: British Indian Ocean Territory,???BIOT)????????????,????????2300??????????,????????60?????.
 ?????????????,????????????,????6????71?30??????
 ?????????????

Britisches Territorium im Indischen Ozean - Wikipedia

Das Britische Territorium im Indischen Ozean (englisch: British Indian Ocean Territory) ist ein britisches Überseegebiet, das heute nur noch den Chagos-Archipel umfasst. Geographie. Ground-Based Electro-Optical Deep Space Surveillance System auf Diego Garcia. Der Archipel besteht aus sieben Atollen mit rund 60 größtenteils



B.I.O.T.

The British Indian Ocean Territory (BIOT), is an overseas territory of the United Kingdom situated in the Indian Ocean halfway between Tanzania and Indonesia, and directly south of the Maldives. The territory ...



British Indian Ocean Territory

The British Indian Ocean Territory (BIOT) comprises some 2300 tropical islands of the Chagos Archipelago in the Indian Ocean, about one-half the way from Africa to Indonesia, around 6°S, 71°30'E is an Overseas Territory of the United Kingdom (UK). Diego Garcia, the largest and southernmost island, occupies a strategic location in the central Indian Ocean and ...




???????

???????(?: British Indian Ocean Territory,??BIOT)????????????,????????2300??????????,????????60?????.
 ?????????????,????????????,????6????71?30????????
 ??????????????

Territorio Británico del Océano Índico

El Territorio Británico del Océano Índico o Islas Británicas de Chagos (en inglés: British Indian Ocean Territory, BIOT, o British Chagos Islands, BCI) [2] [3] comprende unas sesenta islas tropicales, incluido el archipiélago de Chagos ...



????????????

????????????(????????????????????????????: British Indian Ocean Territory)????????????????????????????2300????????????????????????????

??

?? (????????: British Indian Ocean Territory)



????????

6°00'S 71°30'E / 6.000°S 71.500°E
 ????????(?:British Indian Ocean Territory,???BIOT)????????????????,????????????2300????????????????,????????60? ???? ?????????????????,????????????????,????6???? ...



???????

???????(?: British Indian Ocean Territory,???BIOT)????????????,????????2300??????????,????????60??????





Gazettes , British Indian Ocean Territory

Gazettes. Please see below a list of the BIOT Administration's annual legal gazettes, detailing the ordinances and regulations brought about each calendar year:

Revised Regulations , British Indian Ocean Territory

Revised Regulations of the British Indian Ocean Territory Proclamation 2024; Revised Regulations etc. of BIOT - Chapter F. The Immigration (Exemption) Regulations 1971 F.1; The Prohibited Imports & Exports Control Order 2009 F.2; The BIOT (Immigration) Order Notice of Exemption Order 2017 F.3; Revised Regulations etc. of BIOT - Chapter G

 TAX FREE    

Product Model
HJ-ESS-215A(100KW/215KWh)
HJ-ESS-115A(50KW 115KWh)

Dimensions
1600*1280*2200mm
1600*1200*2000mm

Rated Battery Capacity
215KWH/115KWH

Battery Cooling Method
Air Cooled/Liquid Cooled



ENERGY STORAGE SYSTEM

Territorio Británico del Océano Índico

Publishing, British Indian Ocean Territo (10 de diciembre de 2019). British Indian Ocean Territory: 6x9 Travel Planner | Road Trip Planner | Dot Grid Journal | Travel Notebook | Travel Diary |

Pocket Journal | Gift for Backpacker (en inglés). Independently Published. ISBN 978-1-6741-2760-6. Consultado el 20 de agosto de 2020.



BRITISH INDIAN OCEAN TERRITORY

the Indian Ocean. Offshore waters are home to the only unfished populations of tuna, oceanic sharks and billfish in the Indian Ocean. PERMITS The permit system is only in place to allow vessels to rest at specific anchorages in order to provide safe passage through the Indian Ocean. In keeping with this, mooring permits



Tricon , Adding a world of value , Tricon Energy

Social And Corporate Responsibility Tricon Cares. We run our business with the clear goal of ensuring complete customer and supplier satisfaction by addressing the needs of the physical ...

British Indian Ocean Territory (BIOT)

British Indian Ocean Territory (BIOT), overseas territory of the United Kingdom in the central Indian Ocean, established in 1965. Since 1976 it has been coterminous with the Chagos Archipelago.. Geography. Lying at the centre of the Indian Ocean region and out of the path of cyclonic storms, the territory is strategically



located.



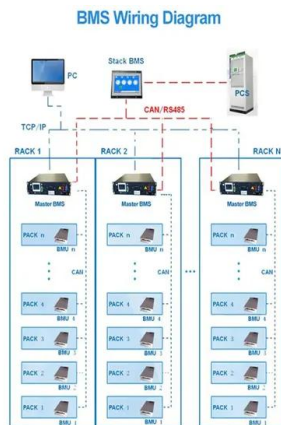
Governance , British Indian Ocean Territory

The constitutional arrangements for BIOT are set out in the British Indian Ocean Territory (Constitution) Order 2004 and related instruments. The 2004 Order gives the Commissioner power to make laws for the peace, order and good ...

British Indian Ocean Territory - News, Research and Analysis -

...

Flag used by the British for Indian Ocean territory. Shutterstock October 4, 2024 Freedom for Chagos Islands: UK's deal with Mauritius will be a win for all. Peter Harris,



B.I.O.T.

The British Indian Ocean Territory (BIOT), is an overseas territory of the United Kingdom situated in the Indian Ocean halfway between Tanzania and Indonesia, and directly south of the Maldives. The territory comprises the seven atolls of the Chagos Archipelago with over 1,000 individual islands - many very small - amounting to a total land area of 60 square ...

Territoire britannique de l'océan Indien -- Wikipédia

Le territoire britannique de l'océan Indien [2] (en anglais : British Indian Ocean Territory, BIOT) est

un territoire britannique d'outre-mer situé dans le centre de l'océan Indien. Son étendue territoriale a évolué dans le temps pour se limiter actuellement à l'archipel des Chagos. La souveraineté du Royaume-Uni sur cet archipel est contestée par Maurice et les Maldives [3].



British Indian Ocean Territory

The British Indian Ocean Territory (BIOT) is an Overseas Territory of the United Kingdom situated in the Indian Ocean, halfway between Tanzania and Indonesia. The territory comprises the seven atolls of the Chagos Archipelago with over 1,000 individual islands, many very small, amounting to a total land area of 60 square kilometres. The largest and most southerly island is Diego ...

Contact Us

For catalog requests, pricing, or partnerships, please visit:
<https://bialydom.kolobrzeg.pl>