

## European Solar Energy Storage

# Svalbard and Jan Mayen solar battery online shopping



## Overview

---

Where are Svalbard and Jan Mayen located?

The islands are located north and northwest of Norway, within the southern limits of Arctic sea ice — the northernmost point of Svalbard is within a 620 mi (1,000 km) of the North Pole. Svalbard is approximately 24,570 square mi (63,000 square km); Jan Mayen is approximately 145 square mi (373 square km).

What is the official name of Svalbard and Jan Mayen?

Svalbard and Jan Mayen, the official name of the territory, consists of flag colors. The capital city of Svalbard and Jan Mayen is unspecified in the provided passage. The total estimated population as of 2021 is 2,562 or 2.6 K based on 8 states, 0 cities.

How big is Svalbard compared to Jan Mayen?

Svalbard is approximately 24,570 square mi (63,000 square km); Jan Mayen is approximately 145 square mi (373 square km). Svalbard is an island group consisting of nine main islands: Spitsbergen (the largest), Nordaustlandet, Barentsoya, Edgeoya, and smaller islands, plus the small island of Bjornoya further to the south.

## Svalbard and Jan Mayen solar battery online shopping

---

### Rechargeable Storage Batteries



Shop a wide range of rechargeable batteries for residential and commercial use. Trojan Battery, Lithium-ion Battery, Lead Acid, Tubular Battery and more SolarMax.pk. Menu. Search. Account. Cart Our storage batteries are compatible with our complete range of solar inverters as well as with other alternative energy solutions.

### Svalbard and Jan Mayen (Norway)

Jan Mayen is a volcanic island located 71° N and 8°W with an area of 373km<sup>2</sup>. The island was discovered by Jan Jacobs May von Schellinkhout and named for him by his first mate and mapmaker. Jan Mayen was a center of whaling activity until 1640-1650. Jan Mayen was selected by Austria as a base for the first International Polar Year (1882-83).



### **June Weather in Olonkinbyen Svalbard & Jan Mayen**

June Weather in Olonkinbyen Svalbard & Jan Mayen. Daily high temperatures increase by 5°F, from 37°F to 42°F, rarely falling below 32°F or exceeding 46°F.. Daily low temperatures increase by 4°F, from 32°F to 37°F, rarely falling below 29°F or exceeding 41°F.. For reference, on August 5, the hottest day of the year, temperatures in Olonkinbyen typically range from 41°F to 45°F

### **48v 100ah lithium ion battery**

## Pack MFP48100-H

Battery system operation alarm, alarm local display and reporting function. Battery management system with self-diagnostics. High energy density, small size, light weight, excellent safety ...



## Svalbard and Jan Mayen

Svalbard and Jan Mayen offer an unparalleled encounter with the Arctic's untamed beauty - a journey through snow-capped mountains, icy fjords, and a world of rare wildlife. These lands invite adventurers to embark on an Arctic expedition, witnessing the wonders of nature in its purest form, leaving an indelible mark of awe and reverence for the

## January 2024 Weather History in Longyearbyen Svalbard & Jan Mayen

January 2024 Weather History in Longyearbyen Svalbard & Jan Mayen. The data for this report comes from the Svalbard Airport, Longyear. See all nearby weather stations. Solar elevation and azimuth over the course of January 2024. The black lines are lines of constant solar elevation (the angle of the sun above the horizon, in degrees).



## Salaries on positions in Svalbard and Jan Mayen


The gross salary range for people working in Svalbard and Jan Mayen is typically from 12,035 NOK (minimum salary) to 38,101 NOK (highest



average, actual maximum salary is higher). This is the total monthly salary including bonuses. Salaries can vary drastically among different job categories. If you are interested in the salary of a particular

## Quality batteries in Jan Mayen And Svalbard

If you are looking for a battery in zone Jan Mayen And Svalbard, at Baterias we have the battery you need to make your purchase safely on our website. Call us: 606 861 053 GB



## Lithium Ion Battery

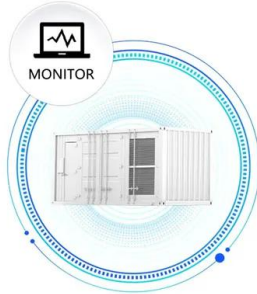
Gel AGM Battery Advantages: 1.The cycle charging capacity is higher, and the service life is longer. 2. It has higher capacitance stability in the whole life cycle. 3. Low ...

## Svalbard and Jan Mayen

Svalbard and Jan Mayen (Norwegian: Svalbard og Jan Mayen, ISO 3166-1 alpha-2: SJ, ISO 3166-1 alpha-3: SJM, ISO 3166-1 numeric: 744) is a statistical designation defined by ISO 3166-1 of two parts of Norway under separate jurisdictions--Svalbard and Jan Mayen.While the two are combined for the purposes of the International Organization for Standardization (ISO) ...



SUPPORT REAL-TIME ONLINE  
 MONITORING OF SYSTEM STATUS

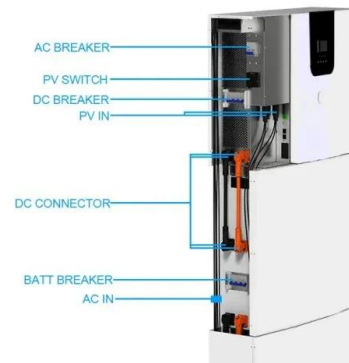


## Current Local Time in Longyearbyen, Svalbard and Jan Mayen

The current precise time, time zone, time differential, sunrise/sunset times, and essential information for Longyearbyen, Svalbard and Jan Mayen.

## Svalbard and Jan Mayen , DOPA Explorer

Svalbard and Jan Mayen. 744. SJM. DOPA Explorer is the Joint Research Centre's web based information system on the world's protected areas, which helps the European Commission and other users to assess the state of and the pressure on protected areas at multiple scales.




## Sunrise, sunset, solar noon, day length and sun map for ...

Calculate sunrise, sunset, solar noon, day length, solar eclipse, shadow length and twilight for Longyearbyen, Svalbard And Jan Mayen Online interactive map with sun movement, sun location and get monthly sun data for Longyearbyen, Svalbard And Jan Mayen

## Summer Weather in Longyearbyen Svalbard & Jan Mayen

A wet day is one with at least 0.04 inches of liquid or liquid-equivalent precipitation. In Longyearbyen, the chance of a wet day over the

course of the summer is very rapidly increasing, starting the season at 10% and ending it at 25%.. For reference, the year's highest daily chance of a wet day is 27% on September 24, and its lowest chance is 9% on May 28.



## [svalbard-and-jan-mayen Visa](#)

Online travel tourist visas for Svalbard and Jan-Mayen are available Completing the application for a Svalbard-and-Jan-Mayen Visa is easy using eVisas.online Apply Online Now! Visas; Embassies; Support; FAQ; Essential: Keep track of what you input in a shopping cart; Essential: Authenticate that you are logged into your user account

## **12V 50Ah 200Ah 24V 100Ah LiFePO4 Battery Pack Built-in BMS RV ...**

Model No.: JS12200 12.8V 200Ah. Gemäß § 12 Abs. Nicht demontieren. Model No.: JS24100 25.6V 100Ah. Nicht schlagen, durchstechen oder verbrennen. Die ...



## **Sunrise and sunset times in Longyearbyen (Svalbard, Svalbard and Jan**

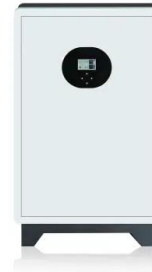
2 ???· With the help of the graph, you can determine and visually track the change in all parameters over time; to understand in what period of the year what time it is getting darker and darker; how many hours does a day of light

**Support Customized Product**


in Longyearbyen and how its duration (length or longitude) varies. To convert to a graph, all data is available - select the item of interest from ...

## Solar Eclipse Expedition 2026 - Greenland, Iceland and Svalbard

Solar Eclipse Expedition 2026 - Greenland, Iceland and Svalbard What's Included. 03 Aug - 17 Aug 2026 Raudfjorden, Spitsbergen, Svalbard and Jan Mayen. Day 12. Day 13 At sea. Day 14 At sea. Day 15 There will be binoculars for sale in the onboard shop. And the Explorer Bar, also hosting daily multimedia presentations and professional



### [Shops in Longyearbyen, Spitsbergen](#)

About. Frost is a cozy little boutique located in Lompensenteret in the heart of Longyearbyen. We have a wide selection of Scandinavian design, women's clothing, assesories, jewelry, art, souverniers and gifts to tax free prices.

## Lunar Calendar 2025 (Svalbard And Jan Mayen)

Lunar Calendar 2025 (Svalbard And Jan Mayen)  
 The following is a 2025 moon calendar specific to Svalbard and Jan Mayen. Perhaps you want to print it. For this you will need to go to the print

preview feature of your browser and adjust the settings so that it lets you print the background colors and images.



## Jan Mayen , Svalbard und Spitzbergen

Jan Mayen. Die norwegische Insel Jan Mayen wird oft in einem Atemzug mit Spitzbergen und Svalbard genannt. In der Tat wurde die Insel bis Ende 1994 vom Sysselemanden in Longyearbyen verwaltet, aber seitdem geschieht das vom Festland aus. Die ...

## Svalbard Gallery , Longyearbyen Svalbard and Jan Mayen

Svalbard Gallery, Longyearbyen. 812 likes · 7 were here. Online Art Gallery: arctic scenery, wildlife, northern lights and other arctic art  
Svalbard Gallery , Longyearbyen Svalbard and Jan Mayen



## [EV Battery Manufacturing , Coherent](#)

Powering Battery Production from Start to Finish. and solar manufacturing. Learn More HyperRapid NXT. HyperRapid NXT is a high-power picosecond laser that maximizes throughput and minimizes cost-per-part with an operational range suitable for nearly any material. Online shopping for

lasers, optical fibers, power meters and sensors



## Svalbard und Jan Mayen

Im norwegischen Sprachgebrauch heißt die Inselgruppe Svalbard („kühle Küste“). Jan Mayen ist eine 373 km<sup>2</sup> große Insel ca. 650 km nordöstlich von Island in der Grönlandsee und ist politisch gesehen ein integraler Teil Norwegens, gehört jedoch zu keiner der norwegischen Provinzen. Die Inselgruppe Spitzbergen liegt nördlich des



## **Solar Calendar January 2022 (Svalbard And Jan Mayen)**

Solar Calendar January 2022 (Svalbard And Jan Mayen) The following calendar is specific to Olonkinbyen, Svalbard and Jan Mayen. It shows the sunrise and sunset times as well as the duration of the days in January 2022. Choose a country from the list to get relevant information:

## **Portable Power Station Manufacturer, Factory & Supplier , Baykee**

Baykee solar battery energy storage system. Optimized for photovoltaic applications, using high cycle life active materials with resistance to high temperature attenuation; The battery all adopt ...



## Svalbard i Jan Mayen - Wikipedia, wolna encyklopedia

Svalbard i Jan Mayen (norw. Svalbard og Jan Mayen, ISO 3166-1 alfa-2: SJ, ISO 3166-1 alfa-3: SJM, ISO 3166-1 numeryczny: 744) jest nazwą statystycznej jednostki zdefiniowanej w ISO 3166-1. Składa się z dwóch norweskich terytoriów z niezależną jurysdykcją: Svalbard i Jan Mayen. Terytoria te są poświęcone dla celów kategoryzacji Międzynarodowej Organizacji ...

## 2024 Weather History in Longyearbyen Svalbard & Jan Mayen

2024 Weather History in Longyearbyen Svalbard & Jan Mayen. The data for this report comes from the Svalbard Airport, Longyear. See all nearby weather stations. Latest Report -- 5:20 AM. Sat, Dec 14, 2024 6 min ago UTC 04:20 Solar elevation and azimuth over the course of the year 2024. The black lines are lines of constant solar elevation



**arctic islands discovery  
svalbard jan mayen greenland  
and iceland**



See towering mountains, stunning fjords, majestic waterfalls and gigantic glaciers as you explore Svalbard, Jan Mayen, Greenland and Iceland. Spend several days soaking up the natural beauty of Northwest Spitsbergen National Park and the Scoresby Sund, the largest fjord system on Earth. Discover volcanic Jan Mayen, as well as the remote Icelandic village of Grundarfjörður and ...

## Contact Us

---

For catalog requests, pricing, or partnerships, please visit:  
<https://bialydom.kolobrzeg.pl>