SOLARTECH

WHERE SOLAR MEETS ART & TECHNOLOGY

European Solar Energy Storage

Svalbard and Jan Mayen izem energy

Overview

□□□□□□□□□□Svalbard og Jan Mayen□□SJ□□SJM□□744□□□□□□□□□□□□□□□□□□□□□□□ □□□.

What does Svalbard and Jan Mayen stand for?

Svalbard and Jan Mayen (Norwegian: Svalbard og Jan Mayen, ISO 3166-1 alpha-2: SJ, ISO 3166-1 alpha-3: SJM, ISO 3166-1 numeric: 744) is a statistical designation defined by ISO 3166-1 for a collective grouping of two remote jurisdictions of Norway: Svalbard and Jan Mayen.

What do Svalbard and Jan Mayen have in common?

Svalbard and Jan Mayen have in common that they are the only integrated parts of Norway not allocated to counties. While a separate ISO code for Svalbard was proposed by the United Nations, it was the Norwegian authorities who took initiative to include Jan Mayen in the code. Its official language is Norwegian.

What is a Svalbard & Jan Mayen islands?

The United Nations Statistics Division also uses this code, but has named it the Svalbard and Jan Mayen Islands. Svalbard is an archipelago in the Arctic Ocean under the sovereignty of Norway, but is subject to the special status granted by the Svalbard Treaty.

What is Svalbard & Jan Mayen in ISO 3166-2?

ISO 3166-2:SJ is the entry for Svalbard and Jan Mayen in ISO 3166-2, a system for assigning codes to subnational administrative divisions. However, further subdivision for Svalbard and Jan Mayen occurs under Norway's entry, ISO 3166-2:NO:.

Are Longyearbyen and Svalbard facing an energy transition?

Top image: Longyearbyen and Svalbard are facing an energy transition. This is the background for the cooperation agreement between UNIS, Store Norske and SINTEF. Photo: Graham Gilbert/UNIS. Longyearbyen and Svalbard are

facing a huge energy transition.

When did Svalbard become part of Norway?

The Svalbard Treaty of 1920 recognizes Norwegian sovereignty, and the 1925 Svalbard Act made Svalbard a full part of the Kingdom of Norway.

Svalbard and Jan Mayen izem energy

Salaries on positions in Svalbard and Jan Mayen

The gross salary range for people working in Svalbard and Jan Mayen is typically from 12,035 NOK (minimum salary) to 38,101 NOK (highest average, actual maximum salary is higher). This is the total monthly salary including bonuses. Salaries can vary drastically among different job categories. If you are interested in the salary of a particular

Svalbard and Jan Mayen

Jan Mayen is a volcanic island in the Arctic Ocean located at the border of the Norwegian Sea and the Greenland Sea.The single island covers an area of 377 square kilometres (146 sq mi) and is dominated by the 2,277-metre (7,470 ft) tall Beerenberg volcano. The island's only population is a combined military and meteorological outpost that operates a LORAN-C ...

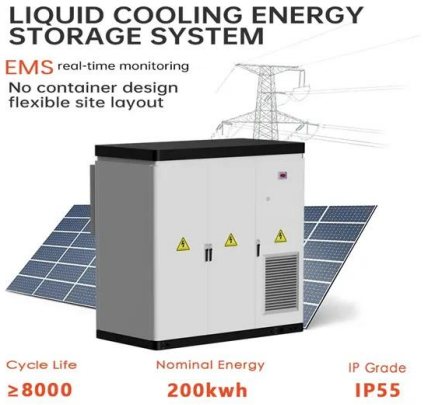

WBG Finances One

Discover the latest voting powers of the country Svalbard and Jan Mayen Islands (SJ) - comprehensive data on recent projects, disclosed investments and disclosed projects. Finances One. For Focus Out. Home Data Financial Results Countries / Economies Summaries Publications Glossary About.

Top places in Svalbard and Jan

Mayen

Svalbard and Jan Mayen islands guarantee you sun, magical beaches, and unique cultural heritage. There is hardly a place less traveled by tourists. The Berenberg peak dominates the island's panorama - it is the world's northernmost active surface volcano. Jan Mayen is uninhabited. The only inhabitants of the island are the Norwegian weather station staff, to ...

?picberky a Jan Mayen - Wikipedie

?picberky a Jan Mayen (norsky Svalbard og Jan Mayen) je spole?né ozna?ení dvou ostrovních území v Severním ledovém oceánu, ?picberk? a Jan Mayenu.A?koli jsou od sebe vzdálená asi 1070 km a mají odli?né postavení (Jan Mayen je norské území, zatímco ?picberky jsou Norskem spravovány na základ? ?picberské smlouvy), n?kdy se seskupují pro statistické ú?ely.

The Environmental Monitoring of Svalbard and Jan ...

Climate gases in Svalbard; Air temperature and precipitation; UV in Ny-Ålesund; Ocean. The transport of freshwater through the Fram Strait; Thickness of sea ice in the Arctic Ocean measured in the Fram Strait; Sea ice extent in the Barents ...

???????

????????(???:Svalbard og Jan Mayen,ISO 3166-1 ??????:SJ,ISO 3166-1 ??????:SJM,ISO 3166-1 ?????:744)???????????????,??,????????????????????????????.sj??????? ...

Energy in Svalbard and Jan Mayen

When it comes to Energy in Svalbard and Jan Mayen, the Refined petroleum products exports is whereas, the Refined petroleum products imports is . Factbook. Open main menu. Home; Africa; Europe; Check all different factbooks for Svalbard and Jan Mayen below. Svalbard and Jan Mayen Factbook; The Economy of Svalbard and Jan Mayen;



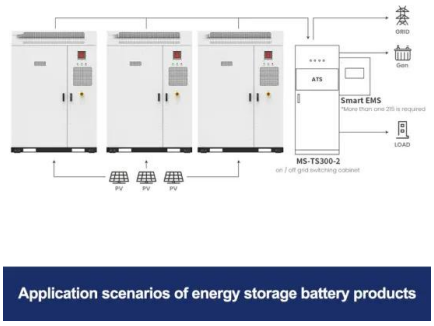

Svalbard and Jan Mayen Complete Travel Guide

Complete Travel Guide for Svalbard and Jan MayenExploring the Arctic region is a unique and once-in-a-lifetime experience for many travelers. Svalbard and Jan Mayen, while remote, offer a glimpse into the beauty and extremity of polar environments. This comprehensive guide will help you plan your journey to these extraordinary Norwegian territories.

Svalbard will be a showcase for renewable energy ...

Longyearbyen and Svalbard are facing a huge energy transition. UNIS, Store Norske and SINTEF have therefore entered into an agreement on strategic cooperation within renewable energy

systems adapted to Arctic ...

Svalbard and Jan Mayen Islands , Tracking SDG 7

1 World Bank Income Classification as of the Fiscal Year 2023 2 GDP, Power Purchasing Parity (constant 2017 international $) from the World Development Indicators 3 Population, total from the World Development Indicators

Svalbard and Jan Mayen

Svalbard and Jan Mayen (Norwegian: Svalbard og Jan Mayen, ISO 3166-1 alpha-2: SJ, ISO 3166-1 alpha-3: SJM, ISO 3166-1 numeric: 744) is a statistical designation defined by ISO 3166-1 for a collective grouping of two remote jurisdictions of Norway: Svalbard and Jan Mayen. While the two are combined

Svalbard and Jan Mayen Tax Calculator 2024 , iCalculator(TM) SJ

Discover Svalbard and Jan Mayen. Svalbard and Jan Mayen are two territories under Norwegian sovereignty, located in the Arctic Ocean. Svalbard is an archipelago situated about midway between continental Norway and the North Pole, known for its rugged terrain, glaciers,

and polar bears. Jan Mayen is a remote island located further to the west, approximately 950 kilometers ...

Svalbard e Jan Mayen - Wikipédia, a enciclopédia livre

Por isso, Jan Mayen não tem nenhuma ligação administrativa a Svalbard, estando separada por mais de mil quilômetros de distância. Embora existam essas diferenças entre Svalbard e Jan Mayen, a ISO considera ambas um só órgão de acordo com a 3166-1, sendo uma preferência do Ministério da Noruega incluir Jan Mayen nesse sistema. [6]

Svalbard and Jan Mayen

Svalbard and Jan Mayen (Norwegian: Svalbard og Jan Mayen, ISO 3166-1 alpha-2: SJ, ISO 3166-1 alpha-3: SJM, ISO 3166-1 numeric: 744) is a statistical designation defined by ISO 3166-1 for a collective grouping of two remote ...

List of mammals of Svalbard and Jan Mayen

This is a list of mammal species recorded in Svalbard and Jan Mayen. There are seventeen mammal species in Svalbard and Jan Mayen, of which three are endangered and three are vulnerable. [1] The following tags are used to highlight each species' conservation status as assessed by the International Union for Conservation of Nature: EX:

Animals in Svalbard and Jan Mayen

The Svalbard reindeer is endemic to the islands, and at one point, it was on the verge of going extinct. Today, the species isn't 100 percent in the clear, but the population is growing at a healthy clip. The Most Dangerous Animals in Svalbard and Jan Mayen Today

Environmental Monitoring of Svalbard and Jan Mayen , Arctic ...

MOSJ (Environmental Monitoring of Svalbard and Jan Mayen) is an environmental monitoring system and part of the Norwegian Government's environmental monitoring in Norway. The site provides historical climate records (ocean, land, and atmosphere), including temperature precipitation, snow, permafrost and sea-ice.

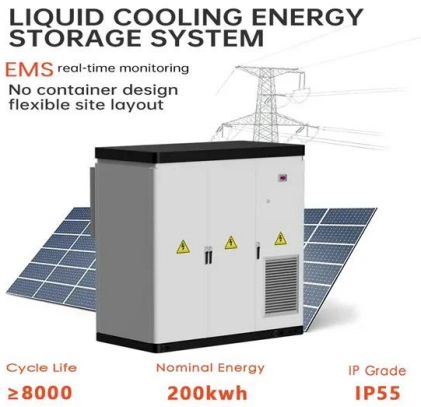

Svalbard et Jan Mayen: données et statistiques du pays

Svalbard et Jan Mayen est un groupe d'îles au nord de la mer de Barents, sur l'océan Arctique. Le pays a une superficie totale de 62.045 km² et une longueur totale de côtes de 124 km. Cette masse terrestre correspond à environ 11% de la taille de la France. Svalbard et Jan Mayen est ainsi le 25e plus grand pays d'Europa et le 126e au

GENERAL PROFILE: SVALBARD AND JAN MAYEN ISLANDS

SVALBARD AND JAN MAYEN ISLANDS Financial

flows (millions of US$ unless otherwise specified) 2005 2010 2015 2023 FDI inflows .. .. FDI outflows .. .. Personal ...



Svalbard Trek , Longyearbyen Svalbard and Jan Mayen

Svalbard Trek, ????????????. 148 likes · 200 talking about this. Svalbard Trek is a travel company that specializes in creating unforgettable trips to Svalbard Svalbard Trek , Longyearbyen Svalbard and Jan Mayen

Svalbard e Jan Mayen

Svalbard e Jan Mayen (in norvegese Svalbard og Jan Mayen) è una classificazione statistica definita dallo standard ISO 3166-1 [1] di due territori insulari della Norvegia settentrionale (Isole Svalbard e Jan Mayen). Svalbard e Jan Mayen sono anche accomunate dallo stesso dominio di primo livello nazionale, .sj.

???????

???????(???: Svalbard og Jan Mayen,ISO 3166-1 ??????:SJ,ISO 3166-1 ??????:SJM,ISO 3166-1 ?????:744)???????????????,??????????????????????????? ???????????????????,????????????

Longyearbyen Vacation Rentals & Homes

Dec 19, 2024 - Rent from people in Longyearbyen, Svalbard and Jan Mayen from $20/night. Find unique places to stay with local hosts in 191 countries. Belong anywhere with Airbnb.

????????????????????

????????????????????????????????????ISO 3166-1????? (alpha-2 · alpha-3) ???SJ / SJM?????????????2,630? [2] ?. ??????????????????????????? ...

???? ??? ??

???? ??? ??? ??? ???? ??. ???? ??? ??(Svalbard? Jan Mayen)? ???? ?? ???? ??? ???? ??? ????? ??? ??? ????. ? ??? ?? ISO 3166-1 ?? SJ? SJM? ???? ??. ?? ?????? ".sj"? ???? ???, ????? ".no"?

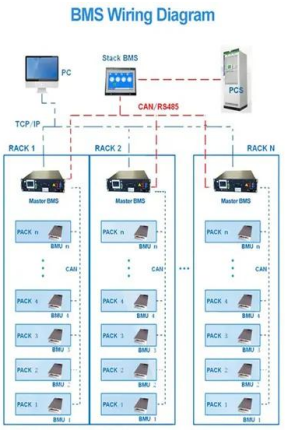

Svalbard and Jan Mayen , DOPA Explorer

Svalbard and Jan Mayen. 744. SJM. DOPA Explorer is the Joint Research Centre's web based information system on the world's protected areas, which helps the European Commission and other users to assess the state of and the pressure on protected areas at multiple scales.

Svalbard Case Study

Under the terms of the Svalbard Treaty recognising Norway's sovereignty, anyone can live in the archipelago without a visa, laeding to a demographic shift with English, Thais, Germans and Italians now living in Svalbard. Opportunities for development in Svalbard. Svalbard has a range of development opportunities. Mineral Extraction in Svalbard

Contact Us

For catalog requests, pricing, or partnerships, please visit: https://bialydom.kolobrzeg.pl