

European Solar Energy Storage

Stocker de l'énergie Heard and McDonald Islands

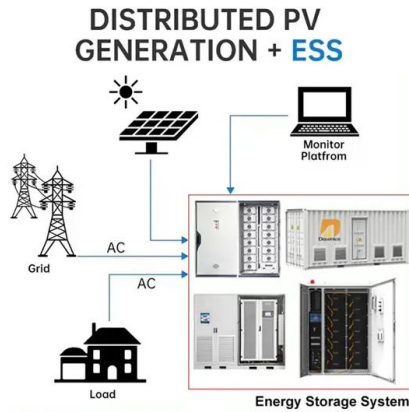


Overview

Heard Island and McDonald Islands (HIMI) is a 1947
1997 1600 1000 3700
80%.

Heard Island and McDonald Islands (HIMI) is a 1947
1997 1600 1000 3700
80%.

Stocker de l'énergie Heard and McDonald Islands




HEARD ISLAND AND THE McDONALD ISLANDS: A ...

Heard Island and the McDonald Islands, with the Kerguelen Islands, are exposed parts of the Kerguelen Plateau, possibly the largest submarine plateau on earth, and provide geochemical and isotopic insights into the formation of oceanic plateaux, mantle plume Aubert de la Rue for eight days in 1929. He collected many basaltic and trachytic

About: Heard Island and McDonald Islands

The Territory of Heard Island and McDonald Islands (HIMI) is an Australian external territory comprising a volcanic group of mostly barren Antarctic islands, about two-thirds of the way from Madagascar to Antarctica. The group's overall size is 372 km² (144 sq mi) in area and it has 101.9 km (63 mi) of coastline. Discovered in the mid-19th century, the islands lie on the ...



(PDF) Heard Island and the McDonald Islands: A window into ...

The Heard and McDonald Islands (HIMI) are two volcanically-active islands on the Northern Kerguelen plateau, in the Southern Indian ocean. Fernando de Noronha and Tr inidade (Weaver 1990

Îles Heard-et-MacDonald

Les îles Heard-et-MacDonald forment un territoire extérieur de l'Australie. Il est constitué d'un petit archipel, les îles McDonald, et d'une île isolée, l'île Heard.



Heard and McDonald Islands

HEARD AND MCDONALD ISLANDS AUSTRALIA
Heard Island and the McDonald Islands are in the Southern Ocean, approximately 4,100 km south-west of Perth and 1,700 km from the Antarctic continent. Their distinctive conservation value is as one of the world's rare pristine island ecosystems which have virtually no ...

Dernières offres d'îles et de McDonald Islands et RFPS

Tendres entendus sur les îles Heard et McDonald - trouvez les dernières offres gouvernementales, privées et publiques de toutes les industries et de tous les emplacements à travers les îles Heard Island et McDonald. Créez un compte maintenant et sécurisez toutes les offres d'îles entendus et des îles McDonald avec une base de données approfondie.




HEARD ISLAND AND THE MCDONALD ISLANDS: A ...

2 P. G. Quilty and G. Wheller first landing in March 1855. He returned soon after and began sealing operations which flourished until 1888. The British did not name the island for Heard but the



Heard and McDonald islands

Heard Island: Big Ben volcano seen from Spit Bay: Heard Island: Rogers Head and Dovers Crater - a sunny moment: Heard Island: Kerguelen cabbages grow in surprisingly barren locations! Heard Island: seals dozing helter-skelter among the huge tussocks of Azorella moss: Heard Island: elephant seal - kelp on the sand: Heard Island: a gentoo penguin



Heard Island and McDonald Islands , FRED , St. Louis Fed

Category: Countries > Heard Island and McDonald Islands, 29 economic data series, FRED: Download, graph, and track economic data.

Heard and McDonald Islands McDonald Islands

The Heard Island and McDonald Islands group can be described as the wildest place on earth - a smoking volcano under a mantle of snow and glacial ice rising above the



Heard Island and McDonald Islands

The islands are a territory (Territory of Heard Island and McDonald Islands) of Australia administered from Hobart by the Australian Antarctic Division of the Australian Department of ...

???(?????????????) ??

???(Heard Island),???????,????????????????3800??,??
 ???2000??,????????40??,????????????1953?,??
 ?????????????????1997????????????????????
 ??? ...



Île Heard -- Wikipédia

L'île Heard est une île australienne située dans le Sud de l'océan Indien et faisant partie du territoire extérieur des îles Heard-et-MacDonald avec les îles McDonald ainsi que quelques autres îlots et rochers. L'île est dominée par le massif volcanique de Big Ben culminant à 2 745 mètres d'altitude au pic Mawson [1] et recouvert de glaciers [2].

Heard Island and McDonald Islands

The Territory of Heard Island and McDonald Islands [2] [3] (HIMI; [4] ISO 3166 region code: HMD, HM, 334; [5]) is an Australian external territory comprising a volcanic group of mostly barren Antarctic islands, about two-thirds of the way from Madagascar to Antarctica. The group's overall land area is 372 km² (144 sq mi) and it has 101.9 km (63 mi) of coastline.



Heard and McDonald Islands

Located in the Southern Ocean, this Australian external territory comprises mainly two volcanic islands, Heard Island and the McDonald Islands, featuring stark volcanic landscapes, glaciers, and the highest mountain in Australian territory, Mawson Peak. Significance.



Territorio de las Islas Heard y McDonald

Las Islas Heard y McDonald son un conjunto de islas deshabitadas que forman un territorio externo de Australia desde 1947, situadas en el océano Índico. Heard Island and McDonald Islands; noruego bokmål: Heard og McDonaldsøyene; noruego bokmål: Heard og McDonaldøyene;



Category : Heard Island and McDonald Islands

Media in category "Heard Island and McDonald Islands" The following 5 files are in this category, out of 5 total. Allocation of IPv4 Address Space



HM.svg 700 × 400; 2 KB. Heard and McDonald Islands map.png 470 × 478; 45 KB. Heard-pos.png 1,486 × 1,530; 76 KB.

????????????????

???????????????? (???????????????????????????????? Heard Island and McDonald Islands ??:HIMI) ????????????????????????????????? 1947???????????????????????????????? 1997????????????????????????????????(?????)????????????




[Heard and McDonald Islands](#)

This 3 days itinerary is the perfect guide to the best things to see in Heard and McDonald Islands. It includes day-by-day activities, travel tips, and the top places to visit. Day 1: Arrival and Initial Exploration. Morning. Arrive at Heard Island via expedition vessel, typically from ...


GPS coordinates of Heard Island and McDonald Islands

The Territory of Heard Island and McDonald Islands (abbreviated as HIMI) are an Australian external territory and volcanic group of barren Antarctic islands, about two-thirds of the way from Madagascar to Antarctica. The group's overall size is 372 square kilometres (144 sq mi) in area and it has 101.9 km (63 mi) of coastline.

Solar



Discovered in the mid-19th century, they have been ...



Heard and McDonald Islands

Heard Island and McDonald Islands are located in the Southern Ocean, approximately 1,700 km from the Antarctic continent and 4,100 km south-west of Perth. As the only volcanically active subantarctic islands they 'open a window into the earth', thus providing the opportunity to observe ongoing geomorphic

Heard and Mcdonald Islands , Mad Traveller

Heard and McDonald Islands: A Comprehensive Guide for Tourists Table of Contents Introduction Geography and History 2.1 Heard Island 2.2 McDonald Islands Climate and Wildlife Travel Information 4.1 How to Get There 4.2 When to Visit 4.3 What to Pack Things to Do and See Safety and Regulations Tips for Responsible Travel Useful Resources 1. Introduction ...



Heard Island and McDonald Islands Marine Reserve

Das Heard Island and McDonald Islands Marine Reserve ist ein 71.200 km² großes Meeresschutzgebiet im am weitesten von Australien entfernten Außengebiet. Es liegt im Indischen Ozean, 1.700 km nördlich der australischen Mawson-Station in der Antarktis und etwa 4.100 km südwestlich von Western Australia und ist etwa ebenso weit von Südafrika entfernt. [1]

??????????

??????????(?:Heard Island and McDonald Islands
 ,?:HIMI),??????????,1947??????????,1997????????
 ???(?????????)????????1600?????????;????????100
 0??????????,????3700????????,????????80%?????
 ?????,????????? ...



Quelles sont les solutions pour stocker l'énergie

La méthode de stockage que vous utiliserez dépendra de l'énergie que vous voulez stocker et de l'endroit où vous voulez le faire. Le stockage mécanique de l'énergie est le plus ancien et le plus simple. Il consiste à stocker l'énergie sous forme de mouvement, comme dans une pendule ou ...

Heard and McDonald Islands Hotels on the River

Find the best cities for Hotels on the River in Heard and McDonald Islands . Compare room rates, hotel reviews and availability. Most hotels are fully refundable.



Îles Heard-et-MacDonald

Les îles Heard-et-MacDonald, en anglais Heard and McDonald Islands et Territory of Heard Island and McDonald Islands, sont un territoire extérieur de l'Australie situé dans le sud de l'océan Indien, sur la plaque antarctique. Il est constitué d'un petit archipel, les îles McDonald, ainsi que d'une île isolée, l'île Heard. Situé à 422 km au sud-sud-est des îles Kerguelen, à 1 473



Heard Island And McDonald Islands

The Territory of Heard Island and McDonald Islands is an Australian external territory comprising a volcanic group of mostly barren Antarctic islands, about



Îles Heard et McDonald: données et statistiques du pays

Heard and McDonald Islands. Région: Australie et Nouvelle-Zélande. Superficie: 372 km². Habitants: inhabité. Géographie Les Îles Heard et McDonald sont un groupe d'îles au sud de l'océan Indien, à environ 3800 km de l'Australie continentale. Le micro-état a une superficie totale de seulement 372 km² et une longueur totale de côtes

Energy in Heard Island and McDonald Islands

When it comes to Energy in Heard Island and McDonald Islands, the Refined petroleum products exports is whereas, the Refined petroleum products imports is .



HEARD ISLAND AND MCDONALD ISLANDS

"The sub-Antarctic Heard Island and McDonald Islands (HIMI) group is an Australian external territory located in the Indian Ocean sector of the Southern Ocean. The island group ...

Stocker l'énergie et diversifier son utilisation , SMA Solar

Sunny Island X; Sunny Island 4.4M / 6.0H / 8.0H; Sunny Island 4548-US / 6048-US; Sunny Central Storage 1900 / 2200 / 2475 / 2900; SMA Large Scale Energy Solution vous permet de stocker l'énergie solaire. Ainsi, vous gérez les pics de consommation, stabilisez la tension du réseau et réduisez considérablement vos coûts énergétiques.



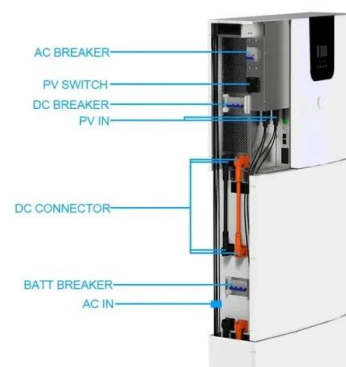
??????????

??????????(?:Heard Island and McDonald Islands ,?:HIMI),??????????,1947????????????,1997????? ???? (?????????)????????1600????????;????????1 000????????,????3700????????,????????80%?? ???? ,???????? ...



Download Flag of Heard Island and McDonald Islands

Flag of Heard Island and McDonald Islands available to free download or for embed via our free and fast CDN (Content Delivery Network) service. You are free to use it in your news magazines, websites, software, mobile apps and master's thesis. completely free for commercial and non-commercial use (public domain)



Contact Us

For catalog requests, pricing, or partnerships, please visit:
<https://bialydom.kolobrzeg.pl>