

European Solar Energy Storage

South Georgia and South Sandwich Islands ritarpower com



Overview

South Georgia and the South Sandwich Islands (SGSSI) is a British Overseas Territory in the southern Atlantic Ocean. It is a remote and inhospitable collection of islands, consisting of South Georgia and a chain of smaller islands known as the South Sandwich Islands. South Georgia is 165 kilometres (103 mi) long and 35 kilometres (22 mi) wide and is by far the largest isl. South Georgia and the South Sandwich Islands (SGSSI) is a British Overseas Territory in the southern Atlantic Ocean. It is a remote and inhospitable collection of islands, consisting of South Georgia and a chain of smaller islands known as the South Sandwich Islands. South Georgia is 165 kilometres (103 mi) long and 35 kilometres (22 mi) wide and is by far the largest island in the territory. The South Sandwich Islands lie about 700 kilometres (430 mi) southeast of South Georgia. The territory's total land area is 3,903 km (1,507 sq mi). The Falkland Islands are about 1,300 kilometres (810 mi) west from its nearest point. The South Sandwich Islands are uninhabited, and a very small non-permanent population resides on South Georgia. There are no scheduled passenger flights or ferries to or from the territory, although visits by cruise liners to South Georgia are increasingly popular, with several thousand visitors each summer. The United Kingdom claimed sovereignty over South Georgia in 1775 and the South Sandwich Islands in 1908. The territory of "South Georgia and the South Sandwich Islands" was formed in 1985; previously, it had been governed as part of the Falkland Islands Dependencies. Argentina claimed South Georgia in 1927 and claimed the South Sandwich Islands in 1938. Argentina maintained a naval station, Corbeta Uruguay, on Thule Island in the South Sandwich Islands from 1976 until 1982 when it was closed by the Royal Navy. The Argentine claim over South Georgia contributed to the 1982 Falkla.

South Georgia17th to 19th centuriesThe island of South Georgia was first sighted and visited in April 1675 by , a London merchant and (despite his French name) an Englishman, who spent a fortnight. South Georgia17th to 19th centuriesThe island of South Georgia was first sighted and visited in April 1675 by , a London merchant and (despite his French name) an Englishman, who spent a fortnight in one of the island's bays. The island appeared as Roche Island on early maps. The commercial Spanish ship León, operating out of , sighted it on 28 June or 29 June 1756. in 1775 and made the first landing. He claimed the territory for the , naming it the "Isle of Georgia" in honour of King . British arrangements for the government of South Georgia were established under 1843 British . In 1882–1883 a expedition for the first set up its base at on the southeast side of the island. The scientists of this group observed the and recorded waves produced by the . at South Georgia began

in 1786 and continued throughout the 19th century. The waters proved treacherous and a number of vessels were wrecked there, such as , in late 1801. 20th and 21st centuries South Georgia became a base for beginning in the 20th century. A Norwegian, .

The sole official language of the territory is English, which is widely spoken amongst residents currently and used for nearly all administrative functions in the territory. Although English is used in the majority of government functions, the islands' motto *Leo Terram Propriam Protegat* is in Latin and is translated as "May the Lion protect his own land". The adoption of new plac. The sole official language of the territory is English, which is widely spoken amongst residents currently and used for nearly all administrative functions in the territory. Although English is used in the majority of government functions, the islands' motto *Leo Terram Propriam Protegat* is in Latin and is translated as "May the Lion protect his own land". The adoption of new placenames was governed by the Place-names Ordinance of 1956 and Place-names Regulation of 1957 until 11 September 2020, when a representative was appointed to the regional Antarctic Place-names Committee and a new list of three criteria was created for deciding new names within the territory. During British captain 's navigation of the islands, he set a standard for the adoption of new names in the territory based on four categories: expedition sponsors, the names of officers and crew, notable contemporary events, and descriptive names referring to the physical nature of the place or geographic formation. This standard was mostly followed by later visitors in the region, including by explorers from different countries, such as Russian explorer , who selected six new names within the territory in his 1819-1821 Antarctic expedition. Locations currently bearing names selected by Cook include , , and , amongst others. Additional English names given many years after in recognition of past visits by in the territory include , , , and . Prominent Russian-language names chosen by Bellingshausen include the .

South Georgia and the South Sandwich Islands are a collection of islands in the South Atlantic Ocean. Most of the islands, rising steeply from the sea, are rugged and mountainous. At higher elevations, the islands are permanently covered with ice and snow. South Georgia and the South Sandwich Islands are a collection of islands in the South Atlantic Ocean. Most of the islands, rising steeply from the sea, are rugged and mountainous. At higher elevations, the islands are permanently covered with ice and snow. South Georgia Group The South Georgia Group lies about 1,390 kilometres (860 mi; 750 nmi) east-southeast of the Falkland Islands, at 54°–55°S, 36°–38°W. It comprises itself, by far the largest island in the territory, and the islands that immediately surround it and some remote and isolated islets to the west and east-southeast. It has a total land area of 3,756 square kilometres (1,450 sq mi),

including satellite islands, but excluding the South Sandwich Islands which form a separate island group. Islands within the South Georgia Group South Georgia Island lies at and has an area of 3,528 square kilometres (1,362 sq mi). It is mountainous and largely barren. Eleven peaks rise to over 2,000 metres (6,600 ft) high, their slopes furrowed with deep gorges filled with glaciers; the largest is . The highest peak is in the at 2,934 metres (9,626 ft).

The climate is classified as polar, and the weather is highly variable and harsh, making a () in . Typical daily maximum temperatures in South Georgia at sea level are around 0 °C (32 °F) in winter (August) and 8 °C (46.4 °F) in summer (January). Winter minimum temperatures are typically about –5 °C (23 °F) and rarely dip below –10 °C (14 °F). The climate is classified as polar, and the weather is highly variable and harsh, making a () in . Typical daily maximum temperatures in South Georgia at sea level are around 0 °C (32 °F) in winter (August) and 8 °C (46.4 °F) in summer (January). Winter minimum temperatures are typically about –5 °C (23 °F) and rarely dip below –10 °C (14 °F). Annual precipitation in South Georgia is about 1,500 mm (59.1 in), much of which falls as sleet or snow, which is possible the entire year. Inland, the snow line in summer is at an altitude of about 300 m (984 ft). Westerly winds blow throughout the year interspersed with periods of calm—indeed, in 1963, 25% of winds were in the calm category at King Edward Point, and the mean wind speed of around 8 knots (9.2 mph; 15 km/h) is around half that of the Falkland Islands. This gives the eastern side of South Georgia (leeward side) a more pleasant climate than the exposed western side. The prevailing weather conditions generally make the islands difficult to approach by ship, though the north coast of South Georgia has several large bays which provide good anchorage. Sunshine, as with many South Atlantic Islands, is low, at a maximum of just 21.5%. This amounts to around 1,000 hours of sunshine annually. The local .

Executive power is vested in the and is exercised by the , a post held by the . The current Commissioner is , who took the post on 1 July 2022. Executive power is vested in the and is exercised by the , a post held by the . The current Commissioner is , who took the post on 1 July 2022. The executive, based in Stanley, Falkland Islands, is made up of a Chief Executive, three Directors, two managers, and a Business Support Officer. The Financial Secretary and Attorney General of the territory are appointed ex officio similar appointments in the Falkland Islands' government. On the island itself, Government Officers manage vessel visits, fishing and tourism, and represent the government 'on the ground'. A summer Deputy Postmaster runs the Post Office at Grytviken during the tourism season. As no permanent inhabitants live on the islands, no and no elections are needed. The UK (FCDO) manages the foreign relations of the territory. Since 1982, the territory celebrates on

25 April. The.

Commercial occurred on the islands between 1817 and 1909. During that period 20 visits are recorded by sealing vessels. Economic activity in South Georgia and the South Sandwich Islands is limited. The territory has revenues of £6.3 million, 80% of which is derived from fishing licences (2020 figures). O. Commercial occurred on the islands between 1817 and 1909. During that period 20 visits are recorded by sealing vessels. Economic activity in South Georgia and the South Sandwich Islands is limited. The territory has revenues of £6.3 million, 80% of which is derived from fishing licences (2020 figures). Other sources of revenue are the sale of postage stamps and coins, tourism, and customs and harbour dues. Fishing takes place around South Georgia and in adjacent waters in some months of the year, with fishing licences sold by the territory for , and . Fishing licences bring in millions of pounds a year, most of which is spent on fishery protection and research. All fisheries are regulated and managed in accordance with the (CCAMLR) system. In 2001 the South Georgia government was cited by the for its sustainable Patagonian toothfish fishery, certifying that South Georgia met the MSC's environmental standards. The certificate places limits on the timing and quantity of Patagonian toothfish that may be caught. Fisheries.

PlantsNative plantsThe parts of the islands that are not permanently covered in snow or ice are part of the Islands . In total there are 26 known sp. PlantsNative plantsThe parts of the islands that are not permanently covered in snow or ice are part of the Islands . In total there are 26 known species of native to South Georgia; six species of , four , a single , six , one and nine small . There are also about 125 species of , 85 of and 150 , as well as about 50 species of macrofungi. There are no trees or shrubs on the islands. The largest plant is the tussock grass . This grows mostly on raised beaches and steep slopes near the shore and may reach 2 m (7 ft). Other grasses include the tufted fescue (), the Alpine cat's-tail () and Antarctic hair-grass (), and one of the most common flowering plants is the greater burnet (). Introduced plantsA number of introduced species have become naturalised; many of these were introduced by whalers in cattle fodder, and some are considered invasive. There have been 76 introduced plant species recorded in South Georgia. 35 of these are considered eradicated, with 41 still considered present on the island. 33 of these species are pl.

South Georgia and the South Sandwich Islands SGSSI 3592 700 311.

South Georgia and South Sandwich Islands ritarpower com




25 Interesting South Georgia Facts and Tips to Inspire ...

1. South Georgia is not part of Antarctica. South Georgia and the South Sandwich Islands are a chain of sub-Antarctic islands in the Southern Ocean. They are located more than 2,000km from the continent of Antarctica but the reason ...

??????????????

??????????????(South Georgia and South Sandwich Islands)?????????? ???, ?????1982??????????????????

1mwh (500kw/1mwh)
 AIR COOLING
 ENERGY STORAGE CONTAINER



Animals of South Georgia: An Overview of South Georgia's Wildlife

South Georgia and the Sandwich Islands are UK Overseas Territories. And in 2022 the Government designated them as Protected Areas for better conservation and to keep tourism responsible too. Secret Atlas is committed to sustainable travel and limiting our impact on the places we visit. We also follow Arctic Expedition Cruise Operators (AECO)

Boundaries: South Georgia and

the South Sandwich Islands

The ultimate goal of the Argentinian forces was to annex the South Sandwich Islands, South Georgia, and the Falklands. Despite these plans, however, the British moved in to re-take the territory, and on June 20, 1982, the British were successful in defeating the invading Argentine forces. By 1985, both South Georgia and the South Sandwich

ESS



South Georgia Island Population 2024

What is South Georgia Island? South Georgia, sometimes referred to as Isla San Pedro, is an island that is located in the South Atlantic Ocean and is part of the British administration of the South Sandwich Islands and part of the British Overseas Territory of South Georgia. The island is located 1400km from the Falkland Islands and is about

South Georgia and the South Sandwich Islands

South Georgia South Georgia and its associated smaller offshore islands, islets and stacks lie between the parallels of 53°00'S and 55°00'S, and between the meridians of 34°30'W and 42°00'W. These islands are very isolated, lying about 870 miles (1,400 km) east-south-east of the Falkland Islands, 963 miles (1,550 km) north-east of

Lower cost
larger system

20kwh
30kwh

Verified Supplier

South Georgia and the Falklands: here's all you need to know

Both island clusters float due-east of the



southern Patagonian coast, with the Falklands being about 500km off the shores (about the latitude of Rio Gallegos, Argentina) and South Georgia and the South Sandwich Islands (as the archipelago is known) floating a further 1,500km southeast of that. South Georgia is obviously the most remote and

Government of South Georgia & the South Sandwich Islands

South Georgia & the South Sandwich Islands is a British Overseas Territory in the southern Atlantic Ocean. Stunningly beautiful and rugged, this island wildlife sanctuary, once visited, is not easily forgotten. Its snow covered peaks, blue glacier ice and emerald green bays are breathtaking sights.



LIQUID COOLING ENERGY STORAGE SYSTEM

EMS real-time monitoring
 No container design
 flexible site layout



Cycle Life
≥8000

Nominal Energy
200kwh

IP Grade
IP55


Fisheries Overview - Government of South Georgia & the South Sandwich

Krill at South Georgia & the South Sandwich Islands are not self-sustaining but dependent on the northerly movement of krill in the currents of the Southern Ocean from their spawning grounds under the ice in the Antarctic Peninsula and Weddell Sea. Krill reproduction is highly dependent on sea ice conditions and hence environmental factors.

Südgeorgien und die Südlichen Sandwichinseln - Wikipedia

Südgeorgien und die Südlichen Sandwichinseln (von der Inselregierung verwendete Abkürzung

SGSSI [1]) sind ein britisches Überseegebiet im Südatlantik, das aus Südgeorgien und den Südlichen Sandwichinseln besteht. Die Inseln sind 3677 km vom Südpol entfernt. Da sie nördlich des 60. Breitengrades südlicher Breite liegen, fallen sie nicht in den Anwendungsbereich des ...



South Sandwich Islands

19 ?· The South Sandwich Islands (Spanish: Islas Sandwich del Sur) are a chain of uninhabited volcanic islands in the South Atlantic Ocean. They are administered as part of the British Overseas Territory of South Georgia and the South Sandwich Islands .

South Georgia and the South Sandwich Islands Tourist Visa

...

If you're considering exploring South Georgia and the South Sandwich Islands beyond the usual tourist spots, our comprehensive guide on South Georgia and the South Sandwich Islands tourist visa offers deeper insights and broader options for travelers of different nationalities. For those transiting through other countries en route to South



Flag: South Georgia & South Sandwich Islands

The flag for the South Georgia & South Sandwich Islands, which may show as the letters G and S on some platforms. Emoji Categories Vendors & Platforms Events & Topics.



????????????

????????????(?: South Georgia and the South Sandwich Islands,??? SGSSI)????????????????
????????????????????,???????????????????? ?????????????
...



????????????

????????????

????????????(?:South Georgia and the South Sandwich Islands,???SGSSI)????????????????????
????????????????,????????????????????????????????,????
?????,????3592?????
????????????????700??,311????????,????????????
...

[Südgeorgien - Wikipedia](#)

Südgeorgien (englisch: South Georgia, spanisch: Isla San Pedro oder Georgia del Sur) ist sowohl der Name einer einzelnen Insel als auch die Bezeichnung der Inselgruppe, zu der sie gehört. Das Gebiet zählt politisch zum britischen Überseegebiet Südgeorgien und die Südlichen Sandwichinseln und wird, wie die Falklandinseln, von Argentinien beansprucht.



South Georgia and the South Sandwich Islands (Q35086)

British overseas territory in the Southern Atlantic Ocean. This page was last edited on 27 November 2024, at 11:44. All structured data from the main, Property, Lexeme, and EntitySchema namespaces is available under the Creative Commons CC0 License; text in the other namespaces is available under the Creative Commons Attribution-ShareAlike License; ...

South Georgia and South Sandwich Islands

Location: Shag Rocks general pelagic--over 2 miles offshore South Georgia and South Sandwich Islands. Macaroni Penguin *Eudyptes chrysolophus* # Count: X. Date: 10 Dec 2024. Observer: Kevin Coburn. Location: Hercules Bay South Georgia and South Sandwich Islands. All New Species. Recent Checklists



South Georgia and the South Sandwich Islands

1 South Georgia Island is the only inhabited island, with the summer-only settlement of Grytviken, and the only one regularly visited by cruise ships. Minor islands are ranged along its



north coast - those visited by cruises are Willis, Bird, Albatross and Prion, and Cooper. The south coast is exposed to raging winds and waves and is seldom visited - Annenkov is the only large island ...

Geology of South Georgia and the South Sandwich Islands

The island of South Georgia is unusual among oceanic islands for having pre-Cretaceous sedimentary rocks underlying much of the island and a significant portion of felsic igneous rocks. Two-thirds of the island consists of intensely folded flysch, capped with Aptian age fossils, tuff and greywacke in the Cumberland Bay Series.



Marine Protected Area - Government of South Georgia & the South ...

The South Georgia and South Sandwich Islands Marine Protected Area (SGSSI-MPA) is one of the world's largest MPAs, covering an area of 1.24 million km² (an area 5 x larger than the UK). It was established in 2012 with the aim of conserving the rich marine biodiversity within the Territory's maritime zone and provides a framework for our

Boundaries: South Georgia and the South Sandwich ...

The ultimate goal of the Argentinian forces was to annex the South Sandwich Islands, South

Georgia, and the Falklands. Despite these plans, however, the British moved in to re-take the territory, and on June 20, 1982, ...

GRADE A BATTERY

LiFePO4 battery will not burn when overcharged/over discharged, overcurrent or short circuit and can withstand high temperatures without decomposition.



LPSB48V400H
48V or 51.2V




**South Sandwich Islands ,
Volcanic, Map, & Facts ,
Britannica**

South Sandwich Islands, group of actively volcanic islets in the South Atlantic Ocean, north of the Weddell Sea and 470 miles (760 km) southeast of the island of South Georgia. They extend for 190 miles (305 km), occupy 120 square miles (310 square km), and are covered with glaciers. Until 1985 they were included within the Falkland Islands (Islas ...

[South Sandwich Islands](#)

The South Sandwich Islands (Spanish: Islas Sandwich del Sur) are a chain of uninhabited volcanic islands in the South Atlantic Ocean. They are administered as part of the British Overseas Territory of South Georgia and the South Sandwich Islands. The chain lies in the sub-Antarctic region, about 700 kilometres (430 mi) southeast of South Georgia and 1,700 kilometres (1,100 ...



**Zuid-Georgia en de Zuidelijke
Sandwicheilanden**


Zuid-Georgia en de Zuidelijke Sandwicheilanden (Engels: South Georgia and the South Sandwich

Islands; Spaans: Islas Georgias del Sur y Sandwich del Sur) is een overzees gebiedsdeel onder soevereiniteit van het Verenigd Koninkrijk ze bestuurlijke eenheid bestaat uit twee eilandengroepen: de Zuid-Georgia Eilanden en de Zuidelijke Sandwicheilanden eilanden ...



Visitor Sites

A list of 49 approved visitor sites is included as an annex in the Visiting South Georgia. Some approved sites are only suitable for Zodiac cruising and cruise ships carrying in excess of 200 passengers are only permitted to land passengers at certain sites.



Georgia Po?udniowa i Sandwich Po?udniowy - Wikipedia, wolna ...

South Georgia and the South Sandwich Islands, SGSSI) - brytyjskie terytorium zamorskie na po?udniowym Oceanie Atlantyckim. Le?y niedaleko po?udniowego ko?a podbiegunowego. Terytorium obejmuje wyspy: Georgia Po?udniowa oraz Sandwich Po?udniowy, które poprzednio administracyjnie podlega?y pod Falklandy.

South Georgia and the South Sandwich Islands

Closeup map of the South Sandwich Islands
 NASA satellite photograph of Montagu Island.
 The South Sandwich Islands comprise 11 mostly volcanic islands (excluding tiny satellite islands and offshore rocks), with some active volcanoes.

They form an island arc running north-south in the region 56°18'-59°27'S, 26°23'-28°08'W, between about 350 and 500 mi (300 and 430 nmi; ...



Frequently Asked Questions - Government of South Georgia & the South ...

South Georgia is situated 800 miles SE of the Falkland Islands. The main island of South Georgia is approximately 170 km long and between 2 and 40 km wide and occupies an area of 3,755 km², more than half of which is permanently ice covered. The coast is rich in wildlife and home to huge colonies of penguins, seals and albatross.



Yearly & Monthly weather


Grytviken, South Georgia and the South Sandwich Islands - Climate and weather forecast by month. Detailed climate information with charts - average monthly weather with temperature, pressure, humidity, precipitation, ...



South Georgia, Antarctica & South Sandwich Islands Cruise

Summary. Welcome to our South Georgia & Antarctic Odyssey featuring the South Sandwich Islands expedition.. On this epic voyage, not only will you explore the famed white continent,

discover the Falklands~Malvinas, encounter the wildlife haven in South Georgia, you will also sail to the South Sandwich Islands, a chain of seldom-visited volcanic islands located 740 km (460 ...



Contact Us

For catalog requests, pricing, or partnerships, please visit:
<https://bialydom.kolobrzeg.pl>