

European Solar Energy Storage

South Georgia and South Sandwich Islands reflex energy storage



Overview

South Georgia and the South Sandwich Islands (SGSSI) is a in the southern . It is a remote and inhospitable collection of islands, consisting of and a chain of smaller islands known as the . South Georgia is 165 kilometres (103 mi) long and 35 kilometres (22 mi) wide and is by far the largest island in the territory. The.

South Georgia and the South Sandwich Islands (SGSSI) is a remote and inhospitable collection of islands, consisting of 3592 islands and a chain of smaller islands known as the South Sandwich Islands. South Georgia is 165 kilometres (103 mi) long and 35 kilometres (22 mi) wide and is by far the largest island in the territory. The population is 700 and 311.

Why is the South Georgia & South Sandwich Islands marine protected area undergoing a review?

The South Georgia and South Sandwich Islands Marine Protected Area is undergoing its second five-yearly review. Recovery of baleen whales coupled with climate change, means managers must be alert to alternative future ecosystem states. Areas of little economic interest within the MPA remain data poor with little monitoring.

Why is South Georgia a marine protected area?

On 23 February 2012, to protect marine biodiversity, the territory's government created the South Georgia and the South Sandwich Islands Marine Protected Area - comprising 1.07 million km² (410,000 sq mi). After the Falklands War in 1982, a full-time British military presence was maintained at King Edward Point on South Georgia.

Is South Georgia a small island?

It is a remote and inhospitable collection of islands, consisting of South Georgia and a chain of smaller islands known as the South Sandwich Islands. South Georgia is 165 kilometres (103 mi) long and 35 kilometres (22 mi) wide and is by far the largest island in the territory.

What is the ccTLD for South Georgia and the South Sandwich Islands?

The Internet country code top-level domain (ccTLD) for South Georgia and the

South Sandwich Islands is .gs. The parts of the islands that are not permanently covered in snow or ice are part of the Scotia Sea Islands tundra ecoregion.

What is the future of South Georgia & the South Sandwich Islands?

The future management of South Georgia and the South Sandwich Islands For more than two centuries, exploitation of the wildlife of South Georgia and the South Sandwich Islands has provided revenue, albeit interrupted as serial overharvesting has destroyed stocks, in some instances taking species to the verge of extinction (see Introduction).

Who owns South Georgia and the South Sandwich Islands?

The United Kingdom claimed sovereignty over South Georgia in 1775 and the South Sandwich Islands in 1908. The territory of "South Georgia and the South Sandwich Islands" was formed in 1985; previously, it had been governed as part of the Falkland Islands Dependencies.

South Georgia and South Sandwich Islands reflex energy storage



Frequently Asked Questions - Government of South Georgia & the South ...

South Georgia is situated 800 miles SE of the Falkland Islands. The main island of South Georgia is approximately 170 km long and between 2 and 40 km wide and occupies an area of 3,755 km², more than half of which is permanently ice covered. The coast is rich in wildlife and home to huge colonies of penguins, seals and albatross.

Animals of South Georgia: An Overview of South Georgia's Wildlife

South Georgia and the Sandwich Islands are UK Overseas Territories. And in 2022 the Government designated them as Protected Areas for better conservation and to keep tourism responsible too. Secret Atlas is committed to sustainable travel and limiting our impact on the places we visit. We also follow Arctic Expedition Cruise Operators (AECO



South Georgia and South Sandwich Islands

South Georgia and South Sandwich Islands. Key Data. General information: Constitutional status: Overseas Territory of the United Kingdom; Land area: 3,903 square kilometers; Population: no ...

Georgia Południowa i Sandwich Południowy - Wikipedia, wolna ...

South Georgia and the South Sandwich Islands, SGSSI) - brytyjskie terytorium zamorskie na południowym Oceanie Atlantyckim. Leży niedaleko południowego końca podbiegunowego. Terytorium obejmuje wyspy: Georgia Południowa oraz Sandwich Południowy, które poprzednio administracyjnie podlegały pod Falklandy.

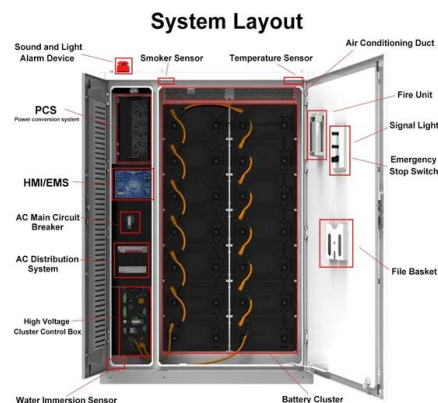


Fisheries Overview - Government of South Georgia & the South Sandwich

Krill at South Georgia & the South Sandwich Islands are not self-sustaining but dependent on the northerly movement of krill in the currents of the Southern Ocean from their spawning grounds under the ice in the Antarctic Peninsula and Weddell Sea. Krill reproduction is highly dependent on sea ice conditions and hence environmental factors

South Georgia and South Sandwich Islands MPA

South Georgia and South Sandwich Islands MPA Research and Monitoring Plan Introduction The South Georgia and South Sandwich Islands MPA was designated in 2012, with additional ...



South Georgia Island Population 2024



South Georgia, sometimes referred to as Isla San Pedro, is an island that is located in the South Atlantic Ocean and is part of the British administration of the South Sandwich Islands and part of the British Overseas Territory of South Georgia. The island is located 1400km from the Falkland Islands and is about 170km long and 35km wide.

The future of the South Georgia and South Sandwich Islands ...

South Georgia and the South Sandwich Islands (SGSSI) comprise an Overseas Territory of the UK. For over two centuries, the islands and surrounding waters were subject to ...



Home Energy Storage (Stackble system)



Product Introduction	
<ul style="list-style-type: none"> Scalable from 10kWh to 50kWh Self-Consumption Optimization Integrated with inverter to avoid the compatibility problem 	<ul style="list-style-type: none"> LFP battery, safest and long cycle life Backdoor design, effortless installation Capable of High-Powered Emergency-Backup and Off-Grid Function

South Georgia and South Sandwich Islands

With 11 main islands and several smaller islets, the South Sandwich Islands are also part of the South Georgia British Overseas Territory, despite lying around over 700-kilometres southeast. Volcanic in origin, this island chain is incredibly inhospitable and consists of numerous perilous peaks, some of which remain active while others are snow

South Georgia and the South Sandwich Islands: Marine P

The future marine protection of South Georgia and the South Sandwich Islands has been a long-standing campaign for the APPG and our associate members, including the Pew Trusts, and featured in our recent "Keeping 1.5 alive"

report, which sets out nine priorities for the forthcoming COP28 summit, which begins next week. We could bring



South Georgia and South Sandwich Islands Laws

The dedicated South Georgia and South Sandwich Islands Laws website can be accessed [here](#). Contact Us. GSGSSI, Government House, Stanley, Falkland Islands, South Atlantic, Tel: +500 28280 The technical storage or access is strictly necessary for the legitimate purpose of enabling the use of a specific service explicitly requested by the

South Georgia and South Sandwich Islands MPA

The South Georgia and South Sandwich Islands region has been a focus for scientific research since Mesopelagic Carbon Storage) (2017-2021) Understanding of Southern Ocean impact on climate change via uptake and storage of heat and carbon. Northern Weddell/Scotia Sea.



Contact Us - Government of South Georgia & the South Sandwich Islands

Government of South Georgia & the South Sandwich Islands, Government House, Stanley, Falkland Islands, South Atlantic, Tel: +500 28200



Fax: +500 28201. Contact Us. GSGSSI, The technical storage or access is strictly necessary for the legitimate purpose of enabling the use of a specific service explicitly requested by the subscriber or user

Research and Monitoring Plan for South Georgia & the ...

A new Research and Monitoring Plan has been launched to help support the management of the South Georgia & the South Sandwich Islands Marine Protected Area, MPA.



South Georgia and South Sandwich Islands Quiz

Can you complete the fact file for the South Georgia and South Sandwich Islands? By Manicgamer04. 3m. 10 Questions. 40 Plays 40 Plays 40 Plays. Comments. Comments. Give Quiz Kudos. Give Quiz Kudos-- Ratings. PLAY QUIZ Score. Numerical. Percentage. 0/10. Timer. Default Timer. Practice Mode. Quiz is untimed.

Biosecurity Handbook Update Released - Government of South Georgia

The latest version of the Government of South Georgia & South Sandwich Islands Biosecurity Handbook is now available online. The Handbook details the procedures which are in place to help reduce the risk of harmful non-native species

and disease entering the Territory, along with the steps in place to detect them and limit their spread should they arrive.



Federal Register :: Notice of Availability: Draft Energy Storage

20 ????. This draft Energy Storage Strategy and Roadmap (SRM) update conforms to the language set forth in the "Energy Storage System Research, Development, and Deployment Program" as required by the Better Energy Storage Technology (BEST) section of the Energy Policy Act of 2020 (42 U.S.C. 17232(b)(5)). Specifically, this draft Energy Storage SRM

South Georgia and the South Sandwich Islands

South Georgia and the South Sandwich Islands are a collection of exceptionally remote islands in the Southern Atlantic. Although considered as one entity they represent two physically distinct


...



Federal Register :: Notice of Availability: Draft Energy Storage

20 ????. This draft Energy Storage Strategy and

Roadmap (SRM) update conforms to the language set forth in the "Energy Storage System Research, Development, and Deployment ...



South Georgia and the South Sandwich Islands

South Georgia and the South Sandwich Islands. Published: September 2018. Citation: UNEP-WCMC. 2018, A review of terrestrial protected areas: South Georgia and the South Sandwich Islands. Cambridge, UK. The UN Environment World Conservation Monitoring Centre (UNEP-WCMC) is the specialist biodiversity assessment centre of



South Georgia Cruises & Island Tours , Swoop Antarctica

Immerse yourself in the largest king penguin colonies on the planet, home to an almost uncountable number of birds.; Wade ashore on South Georgia's beaches to watch battling bull elephant seals or playful fur seal pups gambolling in the surf.; Retrace the final leg of Shackleton's epic hike across the island to the old whaling station at Stromness.; Gaze in awe at some of ...

??????

?????(?:South Georgia and The South Sandwich Islands,?:SGSSI),????????????,????????????????56 °18?-59°30????26°-28°30????,????????????????? ...



????????????

????????????????

????????????(?:South Georgia and the South
Sandwich Islands,??SGSSI)????????????????
????????????,????????????????????????????,????
????,????3592????
????????????????700??,311????,????????
...



News Stories - Government of South Georgia & the South Sandwich Islands

GSGSSI would like to congratulate Tristan da Cunha on the establishment of their new Marine Protection Zone. With the establishment of this protected area, Tristan da Cunha joins South Georgia & the South Sandwich Islands and other UK Overseas Territories, including Ascension, St Helena, Pitcairn and the British Indian Ocean Territory, in making a lasting commitment to ...



South Georgia and the South Sandwich Islands

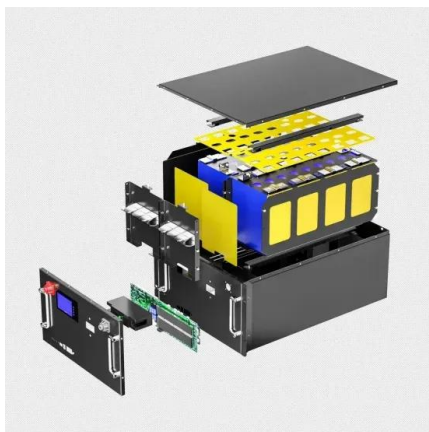
OverviewHistoryLanguagesGeographyClimateGovernmentEconomyEcology



South Georgia and the South Sandwich Islands (SGSSI) is a British Overseas Territory in the southern Atlantic Ocean. It is a remote and inhospitable collection of islands, consisting of South Georgia and a chain of smaller islands known as the South Sandwich Islands. South Georgia is 165 kilometres (103 mi) long and 35 kilometres (22 mi) wide and is by far the largest island in the territory. The ...

Boundaries: South Georgia and the South Sandwich Islands

The ultimate goal of the Argentinian forces was to annex the South Sandwich Islands, South Georgia, and the Falklands. Despite these plans, however, the British moved in to re-take the territory, and on June 20, 1982, the British were successful in defeating the invading Argentine forces. By 1985, both South Georgia and the South Sandwich



The South Georgia and the South Sandwich Islands MPA:

...

South Georgia and the South Sandwich Islands (SGSSI) are surrounded by oceans that are species-rich, have high levels of biodiversity, important endemism and which ...

Flag: South Georgia & South Sandwich Islands

The flag for the South Georgia & South Sandwich Islands, which may show as the letters G and S on some platforms. [Emoji Categories](#) [Vendors & Platforms](#) [Events & Topics](#) ? [Smileys](#)



Marine Protected Area - Government of South Georgia & the South ...

The South Georgia and South Sandwich Islands Marine Protected Area (SGSSI-MPA) is one of the world's largest MPAs, covering an area of 1.24 million km² (an area 5 x larger than the UK). It was established in 2012 with the aim of conserving the rich marine biodiversity within the Territory's maritime zone and provides a framework for our

South Georgia and the South Sandwich Islands Tourist Visa ...

If you're considering exploring South Georgia and the South Sandwich Islands beyond the usual tourist spots, our comprehensive guide on South Georgia and the South Sandwich Islands tourist visa offers deeper insights and broader options for travelers of different nationalities. For those transiting through other countries en route to South



[Südgeorgien - Wikipedia](#)

Südgeorgien (englisch: South Georgia, spanisch:

**FLEXIBLE SETTING OF
 MULTIPLE WORKING MODES**



Isla San Pedro oder Georgia del Sur) ist sowohl der Name einer einzelnen Insel als auch die Bezeichnung der Inselgruppe, zu der sie gehört. Das Gebiet zählt politisch zum britischen Überseegebiet Südgeorgien und die Südlichen Sandwichinseln und wird, wie die Falklandinseln, von Argentinien beansprucht.

**Innovative Biomass Solutions
 by SERVODAY , South Georgia
 and ...**

SERVODAY is revolutionizing the energy and manufacturing sectors in South Georgia and the South Sandwich Islands with its innovative biomass turnkey solutions. From the highly ...

HEAT DISSIPATION

Cold aisle containment,
 making optimal refrigeration effect:



Contact Us

For catalog requests, pricing, or partnerships, please visit:
<https://bialydom.kolobrzeg.pl>