

European Solar Energy Storage

South Georgia and South Sandwich Islands electric storage units



Overview

South Georgia and the South Sandwich Islands (SGSSI) is a British Overseas Territory in the South Atlantic Ocean. It consists of 3592 islands and islets, with a total area of 700 km² (311 square miles).

Is South Georgia a small island?

It is a remote and inhospitable collection of islands, consisting of South Georgia and a chain of smaller islands known as the South Sandwich Islands. South Georgia is 165 kilometres (103 mi) long and 35 kilometres (22 mi) wide and is by far the largest island in the territory.

What is the ccTLD for South Georgia and the South Sandwich Islands?

The Internet country code top-level domain (ccTLD) for South Georgia and the South Sandwich Islands is .gs. The parts of the islands that are not permanently covered in snow or ice are part of the Scotia Sea Islands tundra ecoregion.

Who owns South Georgia and the South Sandwich Islands?

The United Kingdom claimed sovereignty over South Georgia in 1775 and the South Sandwich Islands in 1908. The territory of "South Georgia and the South Sandwich Islands" was formed in 1985; previously, it had been governed as part of the Falkland Islands Dependencies.

What happened to South Georgia and the South Sandwich Islands?

In 1985, South Georgia and the South Sandwich Islands ceased to be administered as a Falkland Islands Dependency and became a separate territory. The King Edward Point base, which had become a small military garrison after the Falklands War, returned to civilian use in 2001 and is now operated by the British Antarctic Survey.

Are South Georgia and the South Sandwich Islands mountainous?

South Georgia and the South Sandwich Islands are a collection of islands in the South Atlantic Ocean. Most of the islands, rising steeply from the sea, are

rugged and mountainous. At higher elevations, the islands are permanently covered with ice and snow.

How big is South Georgia Island?

South Georgia Island lies at 54°15'S 36°45'W and has an area of 3,528 square kilometres (1,362 sq mi). It is mountainous and largely barren. Eleven peaks rise to over 2,000 metres (6,600 ft) high, their slopes furrowed with deep gorges filled with glaciers; the largest is Fortuna Glacier.

South Georgia and South Sandwich Islands electric storage units



Environment

Biodiversity Action Plan for South Georgia & the South Sandwich Islands 2016-2020 - Review of Progress IEE for Proposed Reintroduction of Hydro Electric Power at Grytviken, South Georgia: pdf: 2 MB: King Edward Point Wharf Review Template - Environmental Impact Assessment The technical storage or access is strictly necessary for the

GSGSSI 2013 Annual Report - Government of South Georgia & the South ...

Government of South Georgia & the South Sandwich Islands. NEWS. Latest News; Newsletter Archive; VISITORS. How to Visit; Visitor Policy & Risk Awareness; The technical storage or access is strictly necessary for the legitimate purpose of enabling the use of a specific service explicitly requested by the subscriber or user, or for the sole



Visitors - Government of South Georgia & the South Sandwich Islands

2015 BBC Natural History Unit filming expedition to Zavodovski Island: pdf: 984 KB: 2015 Aurora ASG60 Shackleton Crossing you should contact the Government of South Georgia & the South Sandwich Islands (GSGSSI) at least three months before your prospective wedding date. The technical storage or access is strictly necessary for the

South Georgia Cruises & Island Tours , Swoop Antarctica

Immerse yourself in the largest king penguin colonies on the planet, home to an almost uncountable number of birds.; Wade ashore on South Georgia's beaches to watch battling bull elephant seals or playful fur seal pups gambolling in the surf.; Retrace the final leg of Shackleton's epic hike across the island to the old whaling station at Stromness.; Gaze in awe at some of ...



Virtual Home Experience

Electric Thermal Storage may sound complicated. But it actually simplifies your life while improving your comfort. In addition to offering incredibly-efficient options for new construction, Steffes ETS can replace and upgrade existing heat ...

and South Sandwich Islands Government of South Georgia

on South Georgia the role has expanded, as have the responsibilities. This is an exciting. time to join GSGSSI as we embark on a 5-year strategy delivering on a range of stretching. goals that continue to place us amongst the best in the world for balancing. environmental protection with precautionary use. South Georgia & the South Sandwich Islands



Fisheries Overview - Government of South Georgia & the South Sandwich



South Georgia & the South Sandwich Islands is at the northern limit of the krill distribution. Krill at South Georgia & the South Sandwich Islands are not self-sustaining but dependent on the northerly movement of krill in the currents of the Southern Ocean from their spawning grounds under the ice in the Antarctic Peninsula and Weddell Sea.

South Georgia & the South Sandwich Islands

South Georgia & the South Sandwich Islands. February 26, 2024 . Share. Recent news. Weekly Ocean News 29.11.2024 Unit 4 1F /54 Timber Bush, Leith Edinburgh EH6 6QH United Kingdom. The technical storage or access that is used exclusively for anonymous statistical purposes. Without a subpoena, voluntary compliance on the part of your



South Georgia and the South Sandwich Islands

South Georgia and the South Sandwich Islands has restricted access and you need a visitor permit. The Commissioner, based in the Falkland Islands, regulates all access to the territory.

South Georgia and the South Sandwich Islands

Like South Georgia, the South Sandwich Islands also support globally m Height of the territories highest peak, Mount Paget. ~60% Proportion of the territory under permanent snow/ice cover. 6 1: Natural and cultural heritage significant

proportions of certain species, for example, Antarctic fulmars (*Fulmarus glacialis*: LC)



South Georgia, Antarctica & South Sandwich Islands Cruise

Summary. Welcome to our South Georgia & Antarctic Odyssey featuring the South Sandwich Islands expedition.. On this epic voyage, not only will you explore the famed white continent, discover the Falklands~Malvinas, encounter the wildlife haven in South Georgia, you will also sail to the South Sandwich Islands, a chain of seldom-visited volcanic islands located 740 km (460 ...

Animals of South Georgia: An Overview of South Georgia's Wildlife

South Georgia and the Sandwich Islands are UK Overseas Territories. And in 2022 the Government designated them as Protected Areas for better conservation and to keep tourism responsible too. Secret Atlas is committed to sustainable travel and limiting our impact on the places we visit. We also follow Arctic Expedition Cruise Operators (AECO)



South Georgia and South Sandwich Islands Quiz


Can you complete the fact file for the South



Georgia and South Sandwich Islands? By Manicgamer04. 3m. 10 Questions. 40 Plays 40 Plays 40 Plays. Comments. Comments. Give Quiz Kudos. Give Quiz Kudos-- Ratings. PLAY QUIZ Score. Numerical. Percentage. 0/10. Timer. Default Timer. Practice Mode. Quiz is untimed.

South Georgia and South Sandwich Islands MPA

The South Georgia and South Sandwich Islands region has been a focus for scientific research since Mesopelagic Carbon Storage) (2017-2021) Understanding of Southern Ocean impact on climate change via uptake and storage of heat and carbon. Northern Weddell/Scotia Sea.




Biosecurity Handbook Update Released - Government of South Georgia

The latest version of the Government of South Georgia & South Sandwich Islands Biosecurity Handbook is now available online. The Handbook details the procedures which are in place to help reduce the risk of harmful non-native species and disease entering the Territory, along with the steps in place to detect them and limit their spread should they arrive.

South Georgia and South Sandwich Islands Colony

This new administrative unit included the South Sandwich Islands, South Georgia, the South Orkney Islands and a region of Antarctica known

as Graham's Land. The new unit was given the name Falkland Islands Dependencies (or FIDs). The governor of the Falkland Islands also took responsibility for all the territories within FIDs.




South Georgia and the South Sandwich Islands

Closeup map of the South Sandwich Islands
 NASA satellite photograph of Montagu Island.
 The South Sandwich Islands comprise 11 mostly volcanic islands (excluding tiny satellite islands and offshore rocks), with some active volcanoes. They form an island arc running north-south in the region 56°18'-59°27'S, 26°23'-28°08'W, between about 350 and 500 mi (300 and 430 nmi; ...

South Georgia and South Sandwich Islands , World Factbook

note: includes Shag Rocks, Black Rock, Clerke Rocks, South Georgia Island, Bird Island, and the South Sandwich Islands, which consist of 11 islands country comparison to the world: 177. Area - comparative . slightly larger than Rhode Island. Land boundaries . 0 km. Coastline . NA. Maritime claims . territorial sea: 12nm exclusive fishing zone



25 Interesting South Georgia Facts and Tips to Inspire Your Visit

overseas territory. Stamps with this designation have been issued since. The technical storage or access is strictly necessary for the legitimate purpose of enabling the use of a specific service explicitly



Sunrise and Sunset in South Georgia/Sandwich Is.

My Units; My Events; My World Clock Sun & Moon; Eclipses; Moon: 99.8%. Waning Gibbous. Overseas Territory: South Georgia/Sandwich Is. Long Name: South Georgia and the South Sandwich Islands: Country: United Kingdom: Abbreviations: GS, SGS: Capital: King Edward Point: Time Zones: 1: ? Sunrise and ? Sunset in South Georgia/Sandwich Is. (1

South Georgia

South Georgia is an island in the South Atlantic Ocean that is part of the British Overseas Territory of South Georgia and the South Sandwich Islands lies around 1,400 kilometres (870 mi) east of the Falkland Islands. Stretching in the east-west direction, South Georgia is around 170 kilometres (106 mi) long and has a maximum width of 35 kilometres (22 mi).



South Georgia Island Cruises & Tours

Revel in the immense vastness and immeasurable beauty of an Antarctica Cruise as you float past extraordinary landscape after extraordinary landscape on your journey to



South Georgia Island from Argentina. Push your adventure-loving spirit out of its comfort zone as you take in the sea's icy surface and marvel at the towering glaciers that rise above you from aboard the ...

South Georgia and the South Sandwich Islands

South Georgia and the South Sandwich Islands (SGSSI) is a British Overseas Territory in the southern Atlantic Ocean. It is a remote and inhospitable collection of islands, consisting of South Georgia and a chain of smaller islands known ...



South Georgia & the South Sandwich Islands


South Georgia & the South Sandwich Islands is a UK Overseas Territory situated in the South Atlantic, 800 miles south east of the Falkland Islands. The Territory is uninhabited, with the only population Medical Unit. Policy & Process Management Lead for the implementation of identified policy strands of the Government's 5-year framework

South Georgia and the South Sandwich Islands Tourist Visa

...

If you're considering exploring South Georgia and the South Sandwich Islands beyond the usual tourist spots, our comprehensive guide on South

Georgia and the South Sandwich Islands tourist visa offers deeper insights and broader options for travelers of different nationalities. For those transiting through other countries en route to South



South Georgia and the South Sandwich Islands

There are 183 named mountains in South Georgia and the South Sandwich Islands. The highest and the most prominent mountain is Mount Macklin. We use necessary cookies to make the website work, also they are used to understand site usage and make improvements.

Contact Us

For catalog requests, pricing, or partnerships, please visit:
<https://bialydom.kolobrzeg.pl>