


## European Solar Energy Storage

# South Georgia and South Sandwich Islands bertel o steen power solutions as



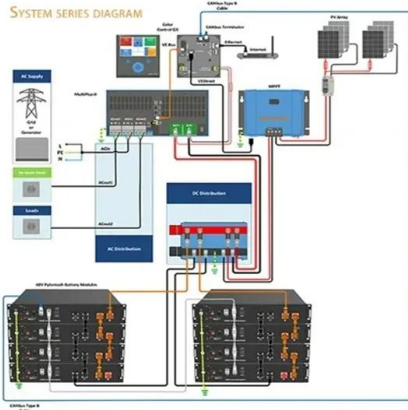
## Overview

---

South Georgia and the South Sandwich Islands (SGSSI) is a remote and inhospitable collection of islands, consisting of a main island and a chain of smaller islands known as the South Sandwich Islands. South Georgia is 165 kilometres (103 mi) long and 35 kilometres (22 mi) wide and is by far the largest island in the territory. The territory has a population of 700 people, 311 of whom live on South Georgia.

South Georgia and the South Sandwich Islands (SGSSI) is a territory in the southern Atlantic Ocean. It is a remote and inhospitable collection of islands, consisting of a main island and a chain of smaller islands known as the South Sandwich Islands. South Georgia is 165 kilometres (103 mi) long and 35 kilometres (22 mi) wide and is by far the largest island in the territory. The territory has a population of 700 people, 311 of whom live on South Georgia.

## South Georgia and South Sandwich Islands bertel o steen power sol



### BOS Power , About , Learn more about who we are

Headquartered in Bergen, BOS Power operates in 10 locations throughout the Nordic region and is a part of the Bertel O. Steen Group in Norway. Nordic Distributor and Service Partner for mtu Since 1969, we have been the ...

### BERTEL O. STEEN POWER SOLUTIONS NORTH AS

Juridisk navn BERTEL O. STEEN POWER SOLUTIONS NORTH AS Org nr 920 174 388 Registreringsdato 02.01.2018 Stiftelsesdato 08.12.2017 Selskapsform Aksjeselskap Antall ansatte 5 NACE-bransje. 33.120 Reparasjon av maskiner. Styrets leder Ove Johan Solem. Telefon 55 94 74 60 Adresse Bjørnskjærveien 10,



### South Georgia and South Sandwich Islands flag

South Georgia and South Sandwich Islands flag. Published Feb 6th, 2023, 2/6/23 11:45 am. 0 diamonds; 276 views, 1 today; 0. playlist\_add; share. more\_vert. code Embed /Give Code Remix Banner

### Bertel O. Steen Power Solutions (BOS Power)



## 25 Interesting South Georgia Facts and Tips to Inspire Your Visit

1. South Georgia is not part of Antarctica. South Georgia and the South Sandwich Islands are a chain of sub-Antarctic islands in the Southern Ocean. They are located more than 2,000km from the continent of Antarctica but the reason many people associate the two is that many cruises to Antarctica also stop by South Georgia..
- 2.



## South Georgia and the South Sandwich Islands

The territory of South Georgia and the South Sandwich Islands was formed in 1985. Argentina raised a territorial claim for South Georgia in 1927 and for the South Sandwich Islands in 1938. Argentina maintained a naval station, Corbeta Uruguay on Thule Island in the South Sandwich Islands from 1976 until 1982 when it was closed by the Royal Navy

## SOUTH GEORGIA AND THE SOUTH SANDWICH ISLANDS: ...

The South Sandwich Islands, actively volcanic, consist of a 390-km-long chain of 11 main islands. Fisheries in the South Georgia Maritime Zone are managed using an ecosystem approach

...



## Flag: South Georgia & South Sandwich Islands

The flag for the South Georgia & South Sandwich



Islands, which may show as the letters G and S on some platforms. (POS) system, and low-rate NRSPay credit card processing from our partner, National Retail Solutions (NRS).

## Boundaries: South Georgia and the South Sandwich Islands

The ultimate goal of the Argentinian forces was to annex the South Sandwich Islands, South Georgia, and the Falklands. Despite these plans, however, the British moved in to re-take the territory, and on June 20, 1982, the British were successful in defeating the invading Argentine forces. By 1985, both South Georgia and the South Sandwich



## South Georgia and the South Sandwich Islands, SGSSI

South Georgia and the South Sandwich Islands, SGSSI. 238 likes · 4 talking about this · 928 were here. South Georgia and the South Sandwich Islands is a

## Visitor Sites

A list of 49 approved visitor sites is included as an annex in the Visiting South Georgia. Some approved sites are only suitable for Zodiac cruising and cruise ships carrying in excess of 200 passengers are only permitted to land passengers at certain sites.



## South Georgia and the South Sandwich Islands

British overseas territory in the Southern Atlantic Ocean. This page was last edited on 27 November 2024, at 11:44. All structured data from the main, Property, Lexeme, and EntitySchema namespaces is available under the Creative Commons CC0 License; text in the other namespaces is available under the Creative Commons Attribution-ShareAlike License; ...

## South Georgia and the South Sandwich Islands

South Georgia and South Sandwich Islands are to become a Terrestrial Protected Area which would further protect the most diverse populations of seabirds and marine mammals on Earth, including 25% of the world's gentoo penguins. r/UpliftingNews. r/UpliftingNews.



## South Georgia and South Sandwich Islands , SpringerLink

South Georgia was probably first sighted by a London merchant, Antonio de la Roche, and then in 1756 by a Spanish Captain, Gregorie Jerez.

The first landing and exploration was undertaken ...



## South Georgia and South Sandwich Islands

Together, South Georgia and the South Sandwich Islands form part of the Scotia Arc, which extends from the tip of South America to Antarctica (and also includes the South Shetland and South Orkney Islands, though these are not part of the British dependency). The island of South Georgia is 105 mi (170 km) long, and about 25 mi (40 km) wide.



## South Georgia and the South Sandwich Islands

[Overview](#)
[History](#)
[Languages](#)
[Geography](#)
[Climate](#)
[Government](#)
[Economy](#)
[Ecology](#)

South Georgia and the South Sandwich Islands (SGSSI) is a British Overseas Territory in the southern Atlantic Ocean. It is a remote and inhospitable collection of islands, consisting of South Georgia and a chain of smaller islands known as the South Sandwich Islands. South Georgia is 165 kilometres (103 mi) long and 35 kilometres (22 mi) wide and is by far the largest island in the territory. The ...

[Bertel O.Steen Power Solutions](#)

Since 1969, BOS Power has led the way in marine propulsion technology, enhancing speed and efficiency for high speed vessels ?? Our foundation is built on innovation, expertise, and a ...



## South Georgia and the South Sandwich Islands

5 \* The territory is currently disputed by Argentina who also claims sovereignty. 1: Natural and cultural heritage annually, much of which falls as snow, resulting in an austral summer snowline at around 300m a.s.l. Consequently, in the region of 60% of the is land is perpetually under snow or ice with only the lower

## South Georgia and South Sandwich Islands Currency Travel

Currency guide to South Georgia and South Sandwich Islands and British pound (GBP) rates and money saving tips - Travel Money & Transfers. USD/GBP 0.7877 : +0.1% 14d-lows



??????

?????(?:South Georgia and The South Sandwich Islands,?:SGSSI),????????????,????????????56 °18?-59°30'26"-28°30'??,????????????2, 000????????????,??????310????



## South Georgia and the South Sandwich Islands

Closeup map of the South Sandwich Islands  
 NASA satellite photograph of Montagu Island.  
 The South Sandwich Islands comprise 11 mostly volcanic islands (excluding tiny satellite islands and offshore rocks), with some active volcanoes. They form an island arc running north-south in the region 56°18'-59°27'S, 26°23'-28°08'W, between about 350 and 500 mi (300 and 430 nmi); ...



## South Georgia and the South Sandwich Islands Tourist Visa

...

If you're considering exploring South Georgia and the South Sandwich Islands beyond the usual tourist spots, our comprehensive guide on South Georgia and the South Sandwich Islands tourist visa offers deeper insights and broader options for travelers of different nationalities. For those transiting through other countries en route to South

??????????????

????????????????

????????????(?:South Georgia and the South  
 Sandwich Islands,??SGSSI)????????????????????  
 ??????????????,????????????????????????????  
 ?????,????3592?????  
 ?????????????????700??,311????????,?????????????  
 ...



## South Georgia and the South Sandwich Islands

Provided to by DistroKidSouth Georgia and the South Sandwich Islands · Charles CopelandIslands? 1811854 Records DKReleased on: 2012-07-20Auto-generat


## South Georgia Island Population 2024

South Georgia, sometimes referred to as Isla San Pedro, is an island that is located in the South Atlantic Ocean and is part of the British administration of the South Sandwich Islands and part of the British Overseas Territory of South Georgia. The island is located 1400km from the Falkland Islands and is about 170km long and 35km wide.



## Bertel O. Steen Power Solutions: Revenue, Worth, Valuation

About Bertel O. Steen Power Solutions. Bertel O. Steen Power Solutions is a Maritime related company founded in 1995 and based in Bergen with an estimated revenue of \$25.7M, and 97



employees. It has 10 competitors including Pharos Marine Automatic Power, Maritimo Offshore and Rio Marine. Pharos Marine Automatic Power, Maritimo Offshore and Rio Marine

## Bertel O. Steen Power Solutions

Information on valuation, funding, cap tables, investors, and executives for Bertel O. Steen Power Solutions. Use the PitchBook Platform to explore the full profile. Request a ...



## Südgeorgien - Wikipedia

Südgeorgien (englisch: South Georgia, spanisch: Isla San Pedro oder Georgia del Sur) ist sowohl der Name einer einzelnen Insel als auch die Bezeichnung der Inselgruppe, zu der sie gehört. Das Gebiet zählt politisch zum britischen Überseegebiet Südgeorgien und die Südlichen Sandwichinseln und wird, wie die Falklandinseln, von Argentinien beansprucht.

## Contact Us

For catalog requests, pricing, or partnerships, please visit:  
<https://bialydom.kolobrzeg.pl>