


European Solar Energy Storage

South Georgia and South Sandwich Islands all in one solar generator



South Georgia and South Sandwich Islands all in one solar generator



Deye Official Store

10 years
warranty

Marine Protected Area - Government of South Georgia & the South ...

The South Georgia and South Sandwich Islands Marine Protected Area (SGSSI-MPA) is one of the world's largest MPAs, covering an area of 1.24 million km² (an area 5 x larger than the UK). It was established in 2012 with the aim of conserving the rich marine biodiversity within the Territory's maritime zone and provides a framework for our

South Georgia and the South Sandwich Islands

British overseas territory in the Southern Atlantic Ocean. This page was last edited on 27 November 2024, at 11:44. All structured data from the main, Property, Lexeme, and EntitySchema namespaces is available under the Creative Commons CC0 License; text in the other namespaces is available under the Creative Commons Attribution-ShareAlike License; ...



South Georgia and the South Sandwich Islands Tourist Visa ...

If you're considering exploring South Georgia and the South Sandwich Islands beyond the usual tourist spots, our comprehensive guide on South Georgia and the South Sandwich Islands tourist visa offers deeper insights and broader options for travelers of different nationalities. For those transiting through other countries en route to

South

91 Tourism In The South Georgia And South ...

Explore Authentic Tourism In The South Georgia And South Sandwich Islands Stock Photos & Images For Your Project Or Campaign. Less Searching, More Finding With Getty Images. ready-to-license images with our AI image ...



Animals of South Georgia: An Overview of South Georgia's Wildlife

15. South Georgia Pintail. Another endemic bird species to South Georgia and nearby islands is the South Georgia pintail. It's also the only wildfowl that breeds in South Georgia, and one of the first species noted by Captain James Cook when he made the first recorded landing to ...

Fisheries Overview - Government of South Georgia & the South Sandwich

The Government designated one of the world's largest sustainable use Marine Protected Areas (MPAs) in 2012 which seeks to protect the marine life and maintain ecological processes while allowing sustainable fishing to the highest international standards. Extending over 1m km² the MPA was designated on the basis of scientific evidence and protects biodiversity through ...



[South Georgia - A Visitor's Guide](#)



Our film 'South Georgia - A Visitor's Guide' is compulsory viewing for all visitors to South Georgia. Its aim is to inspire visitors to respect and protect the island and its wildlife during their visit. Narrated by Sir David Attenborough, and produced by leading wildlife film-makers Silverback Films, the story showcases the incredible story of South Georgia's ecological recovery

Flag: South Georgia & South Sandwich Islands

Emojipedia's New, Free-To-Use AI Emoji Generator. Today, to mark Cyber Monday, Emojipedia has launched a brand new feature within its Emoji Playground: the AI Emoji Generator. The flag for the South Georgia & South Sandwich Islands, which may show as ...



File : Map of South Georgia and the South Sandwich Islands.svg ...

Map of South Georgia and the South Sandwich Islands. Summary [edit] Description: English: Contains South Georgia and the South Sandwich Islands territory and bathymetric data from OpenTopography. Date: 16 April 2021: Source: Own work: Author: Geobica: Licensing [edit] I, the copyright holder of this work, hereby publish it under the ...

Time in Grytviken, South Georgia and the South Sandwich Islands ...

Exact time now, time zone, time difference, sunrise/sunset time and key facts for Grytviken,

South Georgia and the South Sandwich Islands. The current local time in Grytviken is 18 minutes ahead of apparent solar time. Grytviken on the map. Grytviken is the capital of South Georgia and the South Sandwich Islands. Latitude: -54.281



FISHERIES OF THE FALKLAND ISLANDS AND THE SOUTH ...

7 Treasurer of the Navy (HMSO 1920) and one of the owners of the Welfare commanded by Captain John Strong in 1690, i.e., the first recorded landing in the Falklands, at Bold Cove, Port Howard (Boyson 1924). British Overseas Territory of South Georgia and South Sandwich Islands (HMSO 1962a), with an EEZ13

South Georgia and the South Sandwich Islands

FCDO travel advice for South Georgia and the Sandwich Islands. Includes safety and security, insurance, entry requirements and legal differences.



South Georgia and South Sandwich Islands


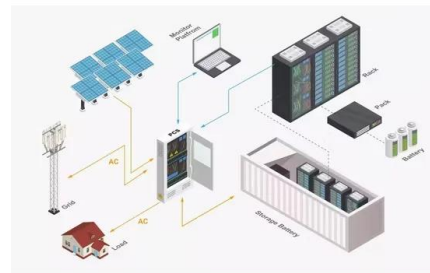
With 11 main islands and several smaller islets, the South Sandwich Islands are also part of the South Georgia British Overseas Territory, despite lying around over 700-kilometres southeast. Volcanic in origin, this island chain is incredibly inhospitable and consists of numerous perilous

peaks, some of which remain active while others are snow



South Georgia, a "bucket list " destination. : r/travel

South Georgia and the South Sandwich Islands (SGSSI) is a British Overseas Territory in the southern Atlantic Ocean. Reply reply The problem with visiting Georgia, is that no one is ever impressed when you say you're going to Georgia. Reply reply More replies.



News Stories - Government of South Georgia & the South Sandwich Islands

GSGSSI would like to congratulate Tristan da Cunha on the establishment of their new Marine Protection Zone. With the establishment of this protected area, Tristan da Cunha joins South Georgia & the South Sandwich Islands and other UK Overseas Territories, including Ascension, St Helena, Pitcairn and the British Indian Ocean Territory, in making a lasting commitment to ...

Government of South Georgia & the South Sandwich Islands

Government of South Georgia & the South Sandwich Islands , 560 followers on LinkedIn. Leo Terram Propriam Protegat , As a United Kingdom

Overseas Territory (UKOT), South Georgia & the South Sandwich Islands is an example of world-leading evidence-based sustainable management that has delivered globally significant environmental recovery.



South Georgia and the South Sandwich Islands

1 South Georgia Island is the only inhabited island, with the summer-only settlement of Grytviken, and the only one regularly visited by cruise ships. Minor islands are ranged along its north coast - those visited by cruises are Willis, Bird, Albatross and Prion, and Cooper. The south coast is exposed to raging winds and waves and is seldom visited - Annenkov is the only large island ...

Nearby airports to South Georgia and the South Sandwich Islands

Trips to South Georgia and the South Sandwich Islands. England to South Georgia and the South Sandwich Islands; Compare your options: plane, train, bus, car, ferry, bike share, driving and walking directions all in one search. Learn more about our apps. Select a currency



623 South Georgia And The South Sandwich Islands

Turn text into commercially safe, ready-to-license images with our AI image generator.



Learn more User guide FAQs. Modify creative images. Modify creative images. Browse 623 south georgia and the south sandwich islands location photos and images available, or start a new search to explore more photos and images. group of king penguins

27 South Georgia And The South Sandwich Islands ...

Turn text into commercially safe, ready-to-license images with our AI image generator. Learn more User guide FAQs. Modify creative images. Modify creative images. Browse 27 south georgia and the south sandwich islands flag ...



Boundaries: South Georgia and the South Sandwich Islands

In 1976, the Argentinians established a secret military base on Thule Island, one of the islands far south in the South Sandwich Islands. When the and on June 20, 1982, the British were successful in defeating the invading Argentine forces. By 1985, both South Georgia and the South Sandwich Islands were no longer regarded as Falkland Island



Job Vacancies - Government of South Georgia & the South Sandwich Islands

GSGSSI, Government House, Stanley, Falkland Islands, South Atlantic, Tel: +500 28200 Fax: +500 28201 Contact Us: [here](#)



South Georgia Island Population 2024

South Georgia, sometimes referred to as Isla San Pedro, is an island that is located in the South Atlantic Ocean and is part of the British administration of the South Sandwich Islands and part of the British Overseas Territory of South Georgia. The island is located 1400km from the Falkland Islands and is about 170km long and 35km wide.



South Georgia and South Sandwich Islands , World Factbook

note: includes Shag Rocks, Black Rock, Clerke Rocks, South Georgia Island, Bird Island, and the South Sandwich Islands, which consist of 11 islands country comparison to the world: 177. Area - comparative . slightly larger than Rhode Island. Land boundaries . 0 km. Coastline . NA. Maritime claims . territorial sea: 12nm exclusive fishing zone



How to Visit

South Georgia & the South Sandwich Islands are only accessible by sea. There is no visitor accommodation ashore, therefore most people



visit by cruise ship or yacht. All visits require a visit permit. Visit permit applications for both commercial and private vessels are submitted by the vessel owners or operators. Individual passengers don't

Contact Us

For catalog requests, pricing, or partnerships, please visit:
<https://bialydom.kolobrzeg.pl>