

European Solar Energy Storage

Saint Pierre and Miquelon a to z solar solutions



Saint Pierre and Miquelon a to z solar solutions



Green Nation plans to develop 750MW solar and energy storage ...

The UK's Green Nation has unveiled plans for a solar and energy storage project, aiming to contribute up to 750MW to the country's National Grid. Called Whitestone Solar Farm, the solar facility is located between Rotherham and Doncaster in South Yorkshire and is in the preliminary stages of development.

Apr 8, 2024 - Partial Solar Eclipse in Saint Pierre and Miquelon

Total Solar Eclipse: Local Type: Partial Solar Eclipse, in Saint Pierre and Miquelon: Start of Partial: Mon, Apr 8, 2024 at 4:35 pm PMDT: Start of Totality: Not visible from Saint Pierre and Miquelon: End of Totality: Not visible from Saint Pierre and Miquelon: End of Partial: Mon, Apr 8, 2024 at 6:47 pm PMDT: All times shown on this page are



- LIQUID/AIR COOLING
- PROTECTION IP54/IP55
- PCS EMS
- BATTERY /6000 CYCLES

October Weather in Saint Pierre and Miquelon

Over the course of October in Saint Pierre and Miquelon, the length of the day is rapidly decreasing om the start to the end of the month, the length of the day decreases by 1 hour, 36 minutes, implying an average daily decrease of 3 minutes, 12 seconds, and weekly decrease of 22 minutes, 24 seconds.. The shortest day of the month is October 31, with 10 hours, 3 ...

Saint Pierre and Miquelon: Energy Country Profile

Saint Pierre and Miquelon: Many of us want an overview of how much energy our country consumes, where it comes from, and if we're making progress on decarbonizing our energy mix. Renewable energy here is the sum of hydropower, wind, solar, geothermal, modern biomass and wave and tidal energy. Traditional biomass - the burning of



Chez Adrien

Experience an ecological immersion in Miquelon with the tiny houses of Cabanes du Cap. Nestled between land and sea, these small homes incorporate sustainable principles such as composting toilets and solar panels, ensuring a minimal environmental footprint. Enjoy modern comforts while respecting the natural beauty of the island.

Saint-Pierre e Miquelon

Saint-Pierre e Miquelon (in francese Saint-Pierre-et-Miquelon) è un arcipelago dell'Oceano Atlantico settentrionale appartenente amministrativamente alla Francia, della quale costituisce una collettività d'oltremare.. Si trova al largo della costa canadese ed è costituito da 17 isole a sud di Burin, penisola della provincia di Terranova e Labrador, le maggiori delle quali sono quelle di



August Weather in Saint Pierre and Miquelon

Over the course of August in Saint Pierre and



Miquelon, the length of the day is rapidly decreasing on the start to the end of the month, the length of the day decreases by 1 hour, 29 minutes, implying an average daily decrease of 2 minutes, 59 seconds, and weekly decrease of 20 minutes, 51 seconds.. The shortest day of the month is August 31, with 13 hours, 21 ...

THE CANADA-FRANCE MARITIME BOUNDARY CASE: ...

CASE: DRAWING A LINE AROUND ST. PIERRE AND MIQUELON By Ted L. McDorman* I.

INTRODUCTION Saint Pierre and Miquelon are two very small islands. Saint Pierre is ten square miles and Miquelon is 83 square miles. The total population for both islands is 5,800. Those islands are only 15 miles off the mouth of Fortune Bay in Newfoundland.



Saint-Pierre und Miquelon - Wikipedia

Saint-Pierre und Miquelon (französisch Saint-Pierre-et-Miquelon) ist ein französisches Überseegebiet (Collectivité d'outre-mer, COM). Die kleine Inselgruppe östlich der kanadischen Küste, etwa 25 Kilometer südlich von ...

[Saint Pierre and Miquelon](#)

Map of the exclusive economic zone of Saint Pierre and Miquelon. France claimed a 200-nautical-mile (370 km; 230 mi) exclusive economic zone for Saint-Pierre and Miquelon, and in August 1983 the naval ship Lieutenant de vaisseau Le Hénaff and the seismic ship Lucien

Beaufort were sent to explore for oil in the disputed zone. [40] In addition to the ...



Saint Pierre and Miquelon Visa Guide: Types, ...

Saint Pierre and Miquelon visa is a document issued by the Saint Pierre and Miquelon government, permitting the holder to enter, stay, or leave Saint Pierre and Miquelon for a specified period. Saint Pierre and ...


[A to Z Solar Contractors](#)

A to Z Solar Contractors has teamed up with many of the well-known suppliers, vendors and manufacturers in the solar industry in order to give you the best recommendations. We are preferred master installers of NexTracker, GameChange, Solar Flex Rack, RBI, Panel Claw, Eco Foot, Arrow Compact, Baja Canopy, to name just a few quality products.



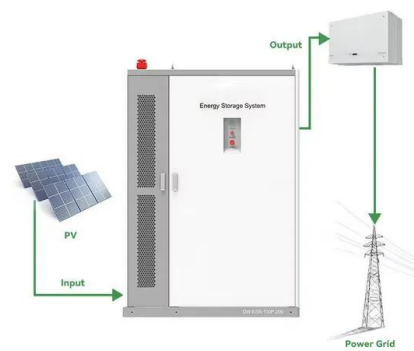
Walks & Hikes , Tourism Saint-Pierre and Miquelon

©Ecobalade dans la vallée des 7 étangs, organisée par la MNE Maison de la Nature et de l'Environnement, avec comme guide Axel Hacala, le 3 août 2016 , Jean-François Marin



Saint Pierre and Miquelon

Saint Pierre and Miquelon, officially the Overseas Collectivity of Saint-Pierre and Miquelon, is a self-governing territorial overseas collectivity of France in the northwestern Atlantic Ocean, located near the Canadian province of Newfoundland and Labrador. An archipelago of eight islands, St. Pierre and Miquelon is a vestige of the once-vast territory of New France.



Stay

©Installation de campeurs pour le festival de musique Dunefest, Ile de Miquelon, reportage photographique sur l'archipel de Saint Pierre et Miquelon, collectivité française d'Outre Mer d'Amérique du Nord, le 26 juillet 2014 , MARIN Jean François

Saint-Pierre (TV Series 2025-)

Saint-Pierre: With Allan Hawco, Joséphine Jobert, Benz Antoine, Erika Prevost. After exposing corruption, a Newfoundland cop is exiled to French islands where he teams up with a headstrong deputy to solve baffling crimes beyond the ...



Saint Pierre and Miquelon Vacation Rentals & Homes

Dec 15, 2024 - Rent from people in Saint Pierre and Miquelon from \$20/night. Find unique places to stay with local hosts in 191 countries. Belong anywhere with Airbnb.



[Saint Pierre a Miquelon - Wikipedie](#)

Ostrov Saint Pierre je obklopen menšími ostrovy, mezi nimi Grand Colombier, Petit Colombier a Île aux Marins (Île aux Chiens). Celková plocha ostrovů je 242 km², celková délka pobřeží je 120 km. Ostrov Miquelon vznikl spojením tří ostrovů písčnými dunami. Tyto ostrovy se jmenují Le Cap, Miquelon (Grande Miquelon) a Langlade (Petite Miquelon).



Visiting St. Pierre and Miquelon: What To Do & Where to Stay

The smaller island of Saint-Pierre is where most of the population lives; the island of Miquelon (also called Grande-Miquelon and Langlade) is far more rural. History of Saint-Pierre. As you may expect, St. Pierre and Miquelon have had



an...interesting history. While the islands are a vestige of France today, they weren't always.

Huasun and ITRAMAS link for 1.5GW solar projects in Malaysia

NETR sets a target for renewable energy to constitute 70% of the total energy mix by 2050, with solar power accounting for 58%. ITRAMAS currently operates more than 200MW of solar power projects and has 1.5GW in its development pipeline.



Moving to Saint Pierre and Miquelon guide

Located in the northwestern Atlantic Ocean, Saint Pierre & Miquelon stretches over 242 km² and includes the islands of Saint Pierre, Miquelon-Langlade, L'île-aux-Marins and many smaller uninhabited islands. The centre of all activity is the smaller island of Saint Pierre with a population of just over 5,500 people.

Sandra Souillat -psychologue et psychothérapeute , Saint-Pierre Saint

Sandra Souillat -psychologue et psychothérapeute, Saint-Pierre. 867 likes · 5 talking about this. Thérapie TCC en ligne ou

présentiel Efts, ados, adultes, seniors Individuel, couple, famille Tarif



Guided tours , Tourism Saint-Pierre and Miquelon

©Excursion en mer, à bord du bateau "Jeune France", proposée par la Régie des Transports Maritimes, tour à proximité du Grand Colombier et du Cap Percé à Langlade, le 13 juillet 2016

13 Fun Facts about Saint Pierre and Miquelon

Saint Pierre aerial view 10. Speakeasy city! During the 1920s - and during the famous era of prohibition in the US - the islands became a base for smuggling alcohol. Infamous gangster Al Capone frequented the area, staying at a hotel which is still open for business!



Saint-Pierre and Miquelon Cruise Port France

The complete Saint-Pierre and Miquelon cruise port guide with information about Saint-Pierre and Miquelon cruise terminal location, Saint-Pierre and Miquelon things to do and sightseeing excursions. Solutions to avoid seasickness on a cruise. Tips to saves on mobile data when traveling abroad. What should you bring in your

carry-on luggage

Saint Pierre and Miquelon Visa Guide: Types, Requirements,

...

Saint Pierre and Miquelon visa is a document issued by the Saint Pierre and Miquelon government, permitting the holder to enter, stay, or leave Saint Pierre and Miquelon for a specified period. Saint Pierre and Miquelon visa ranks 120 in terms of ease of access and allows travelers from 130 countries easily. Besides facilitating international travel, Saint Pierre ...

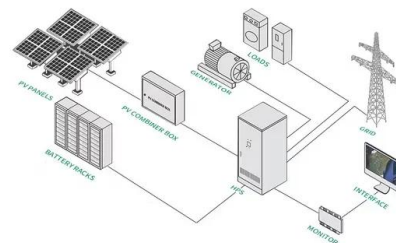


Saint-Pierre en Miquelon

Saint-Pierre en Miquelon bestaat uit een groep van acht kleine eilanden met als hoofdplaats Saint-Pierre eilandengroep ligt ongeveer 25 km voor de kust van het schiereiland Burin van het Canadese eiland Newfoundland, in het noorden van de Atlantische Oceaan. Officieel wordt deze Franse archipel Collectivité Territoriale Saint-Pierre-et-Miquelon genoemd.

Saint-Pierre and Miquelon , Map, History, Population, & Facts

Saint-Pierre and Miquelon, archipelago about 15 miles (25 km) off the southern coast of the island of Newfoundland, Canada, a collectivité of France since 1985. The area of the main islands is 93 square miles (242 square km), 83 square miles (215 square km) of which are in the Miquelons (Miquelon and Langlade, sometimes known as Great and Little Miquelon, connected by the ...



Saint-Pierre i Miquelon - Wikipedia, wolna encyklopedia



Zdjęcia satelitarne ukazują rzeźbę wysp. Powierzchnia wysp wynosi 242 km². Obejmuje ona 2 grupy wysp: Saint-Pierre (24 km²) i Miquelon (216 km²) oraz otaczające je liczne wysepki i skały. Głównym elementem krajobrazu wysp są rozległe torfowiska oraz skaliste pasmo (wysokość do 240 m n.p.m., Morne de la Grande Montagne). Na stromych i wysokich brzegach gniazdują ...

Contact Us

For catalog requests, pricing, or partnerships, please visit:
<https://bialydom.kolobrzeg.pl>