

European Solar Energy Storage

Rubicon solar South Georgia and South Sandwich Islands



- | | | | |
|---|---------------------------|----|---------------------------|
| 1 | PCS Module | 6 | OPV2 side circuit breaker |
| 2 | Battery room | 7 | High Volt Box |
| 3 | Grid side circuit breaker | 8 | BAT side circuit breaker |
| 4 | Load side circuit breaker | 9 | LCD display screen |
| 5 | OPV1 side circuit breaker | 10 | MPPT |

Overview

South Georgia and the South Sandwich Islands (SGSSI) is a remote and inhospitable collection of islands, consisting of a main island and a chain of smaller islands known as the South Sandwich Islands. South Georgia is 165 kilometres (103 mi) long and 35 kilometres (22 mi) wide and is by far the largest island in the territory. The territory has a population of 700 people, 311 of whom live on South Georgia.

South Georgia and the South Sandwich Islands (SGSSI) is a territory in the southern Atlantic Ocean. It is a remote and inhospitable collection of islands, consisting of a main island and a chain of smaller islands known as the South Sandwich Islands. South Georgia is 165 kilometres (103 mi) long and 35 kilometres (22 mi) wide and is by far the largest island in the territory. The territory has a population of 700 people, 311 of whom live on South Georgia.

Rubicon solar South Georgia and South Sandwich Islands



South Georgia and the South Sandwich Islands: Marine P

The future marine protection of South Georgia and the South Sandwich Islands has been a long-standing campaign for the APPG and our associate members, including the Pew Trusts, and featured in our recent "Keeping 1.5 alive" report, which sets out nine priorities for the forthcoming COP28 summit, which begins next week.

The future of the South Georgia and South Sandwich Islands ...

The South Georgia and South Sandwich Islands MPA (hereafter, SGSSI MPA) 4 covers the entirety of the Maritime Zone, extending to 200 nm. The MPA is one of the world's largest, covering an area of 1.24 million km². It was established with the aim of conserving the rich marine biodiversity and for providing a framework for marine environmental



South Georgia and the South Sandwich Islands

South Georgia and South Sandwich Islands are to become a Terrestrial Protected Area which would further protect the most diverse populations of seabirds and marine mammals on Earth, including 25% of the world's gentoo penguins. [r/UpliftingNews](#). [r/UpliftingNews](#).

Geology of South Georgia and the South Sandwich Islands

The island of South Georgia is unusual among oceanic islands for having pre-Cretaceous sedimentary rocks underlying much of the island and a significant portion of felsic igneous rocks. Two-thirds of the island consists of intensely folded flysch, capped with Aptian age fossils, tuff and greywacke in the Cumberland Bay Series.



South Georgia and South Sandwich Islands flag

South Georgia and South Sandwich Islands flag. Published Feb 6th, 2023, 2/6/23 11:45 am. 0 diamonds; 276 views, 1 today; 0. playlist_add; share. more_vert. code Embed /Give Code Remix Banner

Books set in South Georgia and the South Sandwich Islands

Recommended reading for every destination on earth: We found 18 books set in South Georgia and the South Sandwich Islands. Toggle navigation. Map; About; Add a book; Books set in South Georgia and the South Sandwich Islands 18 books set in



SOUTH GEORGIA AND THE SOUTH SANDWICH ISLANDS: ...

The South Sandwich Islands, actively volcanic, consist of a 390-km-long chain of 11 main islands. Fisheries in the South Georgia Maritime Zone are managed using an ecosystem approach

...



Visitor Sites

A list of 49 approved visitor sites is included as an annex in the Visiting South Georgia. Some approved sites are only suitable for Zodiac cruising and cruise ships carrying in excess of 200 passengers are only permitted to land passengers at certain sites.



Five Things to Do in the South Sandwich Islands

One of the few markers of human life in South Georgia and the South Sandwich Islands is the Norwegian Lutheran church in Grytviken. This neo-Gothic structure was constructed by whalers, led by explorer Carl Anton Larsen, during 1912-1913. The church was consecrated on Christmas Day in 1913, and its graveyard has sixty-four graves, including

How to Visit

South Georgia & the South Sandwich Islands are only accessible by sea. There is no visitor accommodation ashore, therefore most people visit by cruise ship or yacht. All visits require a visit permit. Visit permit applications for both commercial and private vessels are submitted by the vessel owners or operators. Individual

passengers don't



South Georgia and the South Sandwich Islands

British overseas territory in the Southern Atlantic Ocean. This page was last edited on 27 November 2024, at 11:44. All structured data from the main, Property, Lexeme, and EntitySchema namespaces is available under the Creative Commons CC0 License; text in the other namespaces is available under the Creative Commons Attribution-ShareAlike License; ...

South Georgia and the South Sandwich Islands

South Georgia and the South Sandwich Islands Basic statistics Current diversification (number of products) 57 Potential new products more complex (percentage) 44 Potential new products 1,196 Export opportunity in more complex products (percentage) 9 Potential new products more complex than the country's average 525




????????????

????????????(?: South Georgia and the South Sandwich Islands,??? SGSSI)?? ?



South Georgia and the South Sandwich Islands

Closeup map of the South Sandwich Islands
 NASA satellite photograph of Montagu Island.
 The South Sandwich Islands comprise 11 mostly volcanic islands (excluding tiny satellite islands and offshore rocks), with some active volcanoes. They form an island arc running north-south in the region 56°18'-59°27'S, 26°23'-28°08'W, between about 350 and 500 mi (300 and 430 nmi; ...



Georgia Południowa i Sandwich Południowy - Wikipedia, wolna ...

South Georgia and the South Sandwich Islands, SGSSI) - brytyjskie terytorium zamorskie na południowym Oceanie Atlantyckim. Leży niedaleko południowego koła podbiegunowego. Terytorium obejmuje wyspy: Georgia Południowa oraz Sandwich Południowy, które poprzednio administracyjnie podlegały pod Falklandy.

??????????????

????????????????

????????????(?:South Georgia and the South

Sandwich Islands,??SGSSI)????????????????????
 ??????????????,????????????????????????????
 ?????,????3592?????
 ?????????????????700??,311????????,????????????
 ...

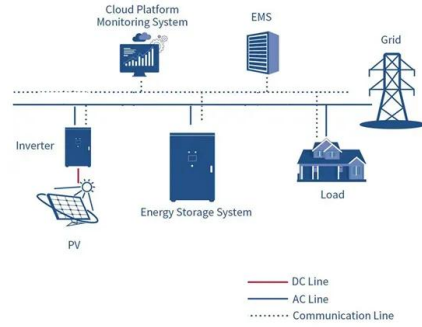


South Georgia and South Sandwich Islands

Location: Shag Rocks general pelagic--over 2 miles offshore South Georgia and South Sandwich Islands. Great Shearwater *Ardenna gravis* # Count: 1. Date: 11 Dec 2024. Observer: Letitia Lussier. Location: Shag Rocks general pelagic--over 2 miles offshore South Georgia and South Sandwich Islands.

South Georgia and The South Sandwich Islands

South Georgia and The South Sandwich Islands : Stamps : Years List : Colnect. Buy, sell, trade and exchange collectibles easily with Colnect collectors community. Only Colnect automatically matches collectibles you want with collectables collectors offer for sale or swap. Colnect collectors club revolutionizes your collecting experience!



Airports near South Georgia and the South Sandwich Islands

Frequently asked questions. Want to know about travelling to South Georgia and the South



Sandwich Islands? We have put together a list of the most frequently asked questions from our users such as: What is the cheapest mode of transport?, What is the quickest option?, How much do tickets usually cost? and many more.

South Georgia - A Visitor's Guide

Our film 'South Georgia - A Visitor's Guide' is compulsory viewing for all visitors to South Georgia. Its aim is to inspire visitors to respect and protect the island and its wildlife during their visit. Narrated by Sir David Attenborough, and produced by leading wildlife film-makers Silverback Films, the story showcases the incredible story of South Georgia's ecological recovery



Deye Official Store

10 years warranty



South Georgia and the South Sandwich Islands

South Georgia and the South Sandwich Islands are a collection of exceptionally remote islands in the Southern Atlantic. Although considered as one entity they represent two physically distinct ...

South Georgia and the South Sandwich Islands

OverviewHistoryLanguagesGeographyClimateGovernmentEconomyEcology

South Georgia and the South Sandwich Islands (SGSSI) is a British Overseas Territory in the southern Atlantic Ocean. It is a remote and

+500 28201 Contact Us: here



Animals of South Georgia: An Overview of South Georgia's Wildlife

South Georgia and the Sandwich Islands are UK Overseas Territories. And in 2022 the Government designated them as Protected Areas for better conservation and to keep tourism responsible too. Secret Atlas is committed to sustainable travel and limiting our impact on the places we visit. We also follow Arctic Expedition Cruise Operators (AECO)




[Südgeorgien - Wikipedia](#)

Südgeorgien (englisch: South Georgia, spanisch: Isla San Pedro oder Georgia del Sur) ist sowohl der Name einer einzelnen Insel als auch die Bezeichnung der Inselgruppe, zu der sie gehört. Das Gebiet zählt politisch zum britischen Überseegebiet Südgeorgien und die Südlichen Sandwichinseln und wird, wie die Falklandinseln, von Argentinien beansprucht.

South Georgia Cruises & Island Tours , Swoop Antarctica

Immerse yourself in the largest king penguin colonies on the planet, home to an almost uncountable number of birds.; Wade ashore on

South Georgia's beaches to watch battling bull elephant seals or playful fur seal pups gambolling in the surf.; Retrace the final leg of Shackleton's epic hike across the island to the old whaling station at Stromness.; Gaze in awe at some of ...



November Weather in Grytviken South Georgia & South Sandwich Islands

November Weather in Grytviken South Georgia & South Sandwich Islands. Daily high temperatures increase by 2°F, from 34°F to 36°F, rarely falling below 31°F or exceeding 39°F.. Daily low temperatures increase by 2°F, from 30°F to 33°F, rarely falling below 27°F or exceeding 35°F.. For reference, on February 24, the hottest day of the year, temperatures in Grytviken ...

Time in Stromness, South Georgia and the South Sandwich Islands ...

Time in Stromness, South Georgia and the South Sandwich Islands now . 03:52:08 AM.
 Wednesday, June 12, 2024. World Day Against Child Labour / Russia Day / Independence Day (Philippines) Sun: ? 08:42AM ? 04:11PM (7h 29m)
 - More info - Make Stromness time default - Add to favorite locations. Tokyo 02:52PM; Beijing 01:52PM; Kyiv ...




Südgeorgien und die Südlichen Sandwichinseln - Wikipedia



Südgeorgien und die Südlichen Sandwichinseln (von der Inselregierung verwendete Abkürzung SGSSI [1]) sind ein britisches Überseegebiet im Südatlantik, das aus Südgeorgien und den Südlichen Sandwichinseln besteht. Die Inseln sind 3677 km vom Südpol entfernt. Da sie nördlich des 60. Breitengrades südlicher Breite liegen, fallen sie nicht in den Anwendungsbereich des ...

????????????

????????????(?: South Georgia and the South Sandwich Islands,??? SGSSI)????????????????
 ?????????????????????,???????????????????? ?????????????
 ...



Contact Us

For catalog requests, pricing, or partnerships, please visit:
<https://bialydom.kolobrzeg.pl>