

European Solar Energy Storage

Japan mie infrastructure



Overview

Mie Prefecture (: 三重県, : Mie-ken) is a prefecture located in the Kansai region of Honshu. Mie Prefecture has a population of 1,781,948 (as of 1 June 2019) and has a geographic area of 5,774 square kilometers (2,229 sq mi). Mie Prefecture is bordered by Gifu Prefecture to the north, Shiga Prefecture to the northwest, Nara Prefecture to the west, Wakayama Prefecture to the southeast, and Aichi Prefecture to the east.

Where is Mie Prefecture located?

Mie Prefecture (Japanese: 三重県, Hepburn: Mie-ken) is a prefecture of Japan located in the Kansai region of Honshu. Mie Prefecture has a population of 1,781,948 (as of 1 June 2019) and has a geographic area of 5,774 square kilometers (2,229 sq mi).

How big is Mie Prefecture?

Mie Prefecture has a population of 1,781,948 (as of 1 June 2019) and has a geographic area of 5,774 square kilometers (2,229 sq mi). Mie Prefecture is bordered by Gifu Prefecture to the north, Shiga Prefecture and Kyoto Prefecture to the northwest, Nara Prefecture to the west, Wakayama Prefecture to the southeast, and Aichi Prefecture to the east.

What is Mie Prefecture known for?

In the prefecture, one of Japan's foremost petrochemical complexes is located, which contributes to a concentration of advanced materials manufacturing technology. Mie Prefecture has a high concentration of production and research facilities ranging from materials, parts and components manufacturing to processing and assembly industries.

Is Mie Prefecture a good place to start a business?

Boasting with a wide range of industrial clusters, Mie Prefecture is a perfect place to operate your business! Mie Prefecture is located in the center of Japan and has easy access to major cities such as Tokyo, Osaka, and Nagoya.

How many hospitals are in Mie Prefecture?

There are 49 hospitals in Mie Prefecture which can accommodate patients who

do not speak Japanese. (Number of locations where foreign languages are available: English: 46, Portuguese: 5, Spanish: 3, Chinese: 2, Korean: 1, Russian: 1, German: 5, and French: 1).

Where is the nearest airport to Mie Prefecture?

Tsu Castle, Tsu, Mie Prefecture. The nearest international airport to Mie is Chubu International Airport (Centrair) south of Nagoya. The shinkansen bullet train does not stop in Mie Prefecture so visitors should change at JR Nagoya Station in Nagoya if arriving from Tokyo Station.

Japan mie infrastructure



HEIWA KISEN KAISHA, LTD. Company Profile , YOKKAICHI, MIE, Japan ...

Find company research, competitor information, contact details & financial data for HEIWA KISEN KAISHA, LTD. of YOKKAICHI, MIE. Get the latest business insights from Dun & Bradstreet.

CYNET INC. Company Profile , YOKKAICHI, MIE, Japan

/ JAPAN / MIE / YOKKAICHI / CYNET INC. CYNET INC. Website. Get a D& B Hoovers Free Trial. Overview Computing Infrastructure Providers, Data Processing, Web Hosting, and Related Services Business Support Services Web Search Portals, Libraries, Archives,



How Mie preserves firms, farms, fishing and tourism

Mie Prefecture, located in the center of the Japanese archipelago, has a balanced economy supported by industry, agriculture, fishing and tourism. Gov. Eikei Suzuki attended a recent online chat to talk about the ...

KANAI DATA SYSTEM Y.K. Company Profile , KUWANA, MIE, Japan

/ JAPAN / MIE / KUWANA / KANAI DATA SYSTEM Y.K. KANAI DATA SYSTEM Y.K. Get a D& B Hoovers Free Trial. Computing Infrastructure Providers, Data Processing, Web Hosting, and Related Services Management, Scientific, and Technical Consulting Services Other Professional, Scientific, and Technical Services.



Mie Prefecture

Nearly one third of the total area of the prefecture is designated as nature reserves and parks, one of the highest rates in Japan. [2] Climate. The climate is warm with an average annual temperature of 14 to 15 °C. The north features snow falls, while the southern region is known as one of the rainiest areas in Japan. [2] Recent history, culture

MIEDEN CO.,LTD. Company Profile , TSU, MIE, Japan

Computing Infrastructure Providers, Data Processing, Web Hosting, and Related Services Information Printer Friendly View Address: 4-8-7, ANOTSUDAI TSU, MIE, 514-0131 Japan See other locations

Test certification
CE FC



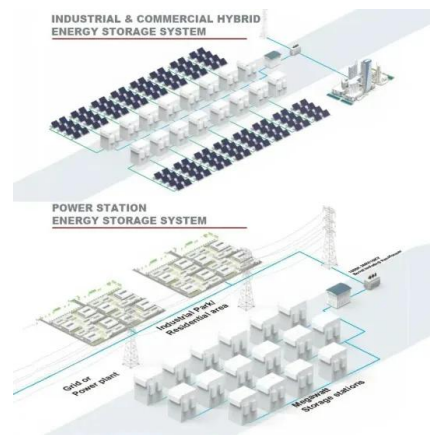
MIE PREFECTURE

Mie Prefecture forms the eastern part of the Kii Peninsula, and borders on Aichi, Gifu, Shiga, Kyoto, Nara, and Wakayama. It is well located between Nagoya, Osaka and Kyoto making the ...



EISU, K.K. Company Profile , TSU, MIE, Japan

/ JAPAN / MIE / TSU / EISU, K.K. EISU, K.K. Get a D& B Hoovers Free Trial. Overview Computing Infrastructure Providers, Data Processing, Web Hosting, and Related Services Miscellaneous Nondurable Goods Merchant Wholesalers Agencies, Brokerages, and Other Insurance Related Activities.




Japan Infrastructure

Japan's Ministry of Land, Infrastructure, and Transportation (MLIT), oversees much of the country's infrastructure. MLIT estimates that early detection and repair of at-risk infrastructure ...

Mie , Regional Information

Mie Prefecture is located in the center of Japan and has easy access to major cities such as Tokyo, Osaka, and Nagoya. In the prefecture, one of Japan's foremost petrochemical complexes is located, which contributes to ...



12V 10AH



Offices , Corporate Information , Toshiba Infrastructure Systems

This page is Toshiba Infrastructure Systems & Solutions Corporation's "Offices" page. Japanese. Site Map . Contact Us. 2121 Oaza Nao, Asahi-cho Mie-gun, Mie 510-8521, Japan Google Map. Overseas. Toshiba International Corporation Pty., Ltd NSW - Sydney Registered Office.



Mie Prefecture Travel Guide

Mie Prefecture (???, Mie-ken) belongs to both the Kansai Region and the Tokai Region. The prefecture is home to the Ise Shrines, Japan's most sacred Shinto shrines. The prefectural capital is Tsu City. Top destinations in Mie. Sort by: 1. Ise Shima oo ...

Mie , Tokai , Destinations , Travel Japan

Die Präfektur Mie ist die Heimat des Ise-Jingu-Schreins, der in Japan seit der Antike liebevoll "Oise-San" genannt wird. Aber Mie ist nicht nur ein Ort der religiösen Einkehr. In und um Iga Ueno finden Sie Ninja-Ausstellungen und -Läden. Am Shichiri-Mihama-Strand findet ein jährliches

Feuerwerkfest statt.



Manda Pit and Miike Coal Mine

The Manda Pit, located in the city of Arao in Kumamoto Prefecture, northern Kyushu, is a site that symbolizes Japan's Meiji Industrial Revolution. The pit is part of the Miike Coal Mine, which was one of the largest coal mines in Japan and played an essential role in the rapid industrialization of the country during the Meiji era (1868-1912).



MIE KYUYO, Y.K. Company Profile , TSU, MIE, Japan , Competitors

Computing Infrastructure Providers, Data Processing, Web Hosting, and Related Services
 Information Printer Friendly View Address: 7-38, NISHIFURUKAWACHO TSU, MIE, 514-0038 Japan

SOHONET 2030, Y.K. Company Profile , KUWANA, MIE, Japan

Computing Infrastructure Providers, Data Processing, Web Hosting, and Related Services
 Information Printer Friendly View Address: 647-16, KUWANA KUWANA, MIE, 511-0009 Japan



CYBER NET COMMUNICATIONS INC. Company Profile , YOKKAICHI, MIE, Japan ...

/ JAPAN / MIE / YOKKAICHI / CYBER NET COMMUNICATIONS INC. CYBER NET COMMUNICATIONS INC. Website. Get a D& B Hoovers Free Trial. Overview Computing Infrastructure Providers, Data Processing, Web Hosting, and Related Services Business Support Services Web Search Portals, Libraries,

HANDY, K.K. Company Profile , MATSUSAKA, MIE, Japan

Computing Infrastructure Providers, Data Processing, Web Hosting, and Related Services Information Printer Friendly View Address: 800-5, SASAGAWACHO MATSUSAKA, MIE, 515-1103 Japan



[Miike coal mine](#)


Coal was discovered in this area by a farmer in 1469; however, commercial scale exploitation did not begin until 1721, when the kar? of Miike Domain received permission to open a mine. [3] In pre-industrial Japan, the main market for coal was for use in salt production in the Seto Inland



Sea; however, in the Bakumatsu period, the importance of coal as a fuel for steam engines ...

CCJ CO.,LTD. Company Profile , YOKKAICHI, MIE, Japan

Find company research, competitor information, contact details & financial data for CCJ CO.,LTD. of YOKKAICHI, MIE. Get the latest business insights from Dun & Bradstreet. CCJ CO.,LTD. Computing Infrastructure Providers, Data Processing, 8-2, HONMACHI YOKKAICHI, MIE, 510-0093 Japan See other locations Phone:



Japan

Japan has a very advanced and well-maintained infrastructure, which undergoes regular upgrading and expansion. Both the private and public sectors undertake various infrastructural projects and operate their respective services. Japan ...

The Grand Ise Jingu

The atmosphere is different. There is a spiritual calm that pervades and prevails. The air is clear and fresh, the only sound is that of the wind in the trees, the birds and insects, and the crunching of footsteps on the gravel lined path.



TOSHIBA INFRASTRUCTURE SYSTEMS & SOLUTIONS ...

Find company research, competitor information, contact details & financial data for TOSHIBA INFRASTRUCTURE SYSTEMS & SOLUTIONS CORPORATION of MIE-GUN, MIE. Get the latest business insights from Dun & Bradstreet.

Ise , Mie , Tokai , Destinations , Travel Japan

Nach dem Besuch von Ise-jingu schlendern Sie durch die nahe gelegene Oharaimachi-Straße und über den Okage-Yokocho-Platz, um kulinarische Angebote wie Ises überdicke Udon-Nudeln und geraspeltes Eis zu probieren. Ise ist berühmt für seinen grünem Tee. Wenn Sie ein Liebhaber dieses Tees sind, sollten Sie unbedingt eine Tasse trinken.



Mie Prefecture

OverviewHistoryGeographyEconomyCultureTransportationTourismGovernment and politics

Mie Prefecture (Japanese: 三重県, Hepburn: Mie-ken) is a prefecture of Japan located in the Kansai region of Honshu. Mie Prefecture has a population of 1,781,948 (as of 1 June 2019) and



has a geographic area of 5,774 square kilometers (2,229 sq mi). Mie Prefecture is bordered by Gifu Prefecture to the north, Shiga Prefecture and Kyoto Prefecture to the northwest, Nara Prefecture t...

Aging infrastructure a major roadblock to Japan's future

Datawatch Aging infrastructure a major roadblock to Japan's future. About 60% of road bridges, 40% of tunnels will be at least 50 years old by 2033



TOSU TECH, K.K. Company Profile , MATSUSAKA, MIE, Japan

Computing Infrastructure Providers, Data Processing, Web Hosting, and Related Services
 Information Printer Friendly View Address:
 76-2-103, NISHINOSHOCHO MATSUSAKA, MIE,
 515-0816 Japan

In Mie das authentische Japan erleben [PR]

2024.01 In Mie das authentische Japan erleben [PR] Die Präfektur Mie liegt in der Region Kinki im Zentrum Westjapans auf der japanischen Hauptinsel Honshu und ist Heimat des Ise-Jingu-Schreins, einem der Zentren des japanischen Glaubens und der japanischen Kultur, und bietet eine Fülle von Orten, an denen man „echte“

japanische Kultur



Our Lifepo4 batteries can be connected in parallel and in series for larger capacity and voltage.



Mie Prefecture: Japan's Bridge Between the East and ...

In Japan, Mie Prefecture has historically served as a unique cultural crossroads. During the Edo period, several distinct domains were accessible through an intricate transportation network. These roads were well ...

Visit Mie in Japan, Once in Your Lifetime

Mie Prefecture is where Ise Jingu, a shrine that used to be at the top of all shrines in Japan, which many Japanese wished to visit once in their lifetime, is located. In Mie, there are plenty of tourist attractions including photogenic and breathtaking coastal scenery, a reservoir of theme parks and amusement parks, and famous home of Iga Ninjya.



Contact Us

For catalog requests, pricing, or partnerships, please visit:
<https://bialydom.kolobrzeg.pl>