

European Solar Energy Storage

Horvation energy group Heard and McDonald Islands



Overview

Heard Island and McDonald Islands (HIMI) is a 1947
1997 1600 1000 3700
80%.

Heard Island and McDonald Islands (HIMI) is a 1947
1997 1600 1000 3700
80%.

Horvation energy group Heard and McDonald Islands

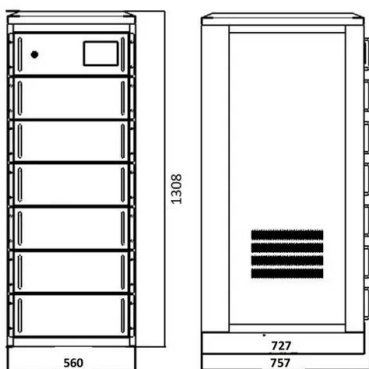


????????????????

???????????????? (???????????????????????????????? Heard Island and McDonald Islands ??:HIMI) ????????????????????????????????? 1947???????????????????????????????? 1997????????????????????????????????(?????)????????????

World Heritage Places

McDonald Island lies 43.5 kilometres due west of Heard Island, and is the major island in the McDonald Islands group. Satellite images taken in 2004 give evidence of significant volcanic activity over the last decade, which has seen the island increase in size from 1km² to 2.5 km².



Heard Island and McDonald Islands Marine Reserve

: Heard Island and McDonald Islands Marine Reserve Management Plan 2014-2024. Department of the Environment, Canberra 2014, ISBN 978-1-876934-25-5 (englisch, online [PDF; 4,5 MB]). Heard Island & McDonald Islands. Offizielle Website. Australian Government - Department of the Environment and Energy - Australian Antarctic Division (englisch).

Heard Island and McDonald Islands

The Territory of Heard Island and McDonald Islands (abbreviated as HIMI [1]) is a territory of Australia. They are islands in the Indian Ocean. They are about two-thirds of the way from Madagascar to Antarctica. [2] The group's size is 372



Heard Island and McDonald Island Fishery , Australian Fisheries


Download data on annual catch and effort from AFMA logbooks. Total fishery value. Confidential due to the small number of fishers. Fishing gear. In the Heard Island and McDonald Islands Fishery, fishers mainly use longline fishing gear (demersal or bottom longline) to catch Patagonian toothfish and trawl gear (demersal or bottom trawl) for mackerel icefish.

Conservation values in the marine environment surrounding ...

Conservation values in the marine environment surrounding Heard Island and the McDonald Islands Department of Climate Change, Energy, the Environment and Water v Summary Heard Island and McDonald Islands (HIMI) are an external Territory of Australia, located approximately 4000 kilometres southwest of Australia in the southern Indian Ocean.



[Heard Island and McDonald Islands](#)



The Territory of Heard Island and McDonald Islands (HIMI; ISO 3166 region code: HMD, HM, 334;) is an Australian external territory comprising a volcanic group of mostly barren Antarctic islands, about two-thirds of the way from Madagascar to Antarctica. The group's overall land area is 372 km² (144

Conserving the Heard Island and McDonald Islands marine

...

The Heard Island and McDonald Islands Marine Reserve was established in 2002. It is one of the world's largest highly protected (IUCN category 1A) marine reserves. We have prepared a report to inform the review of the marine reserve and its management plan: the Conservation values in the marine environment surrounding Heard Island and the McDonald ...



??????????

??????????(?:Heard Island and McDonald Islands ,?:HIMI),??????????,1947??????????,1997?????????? (??????????)??????????1600??????????;????????????100 0????????????,??????3700??????????,??????????80%?????? ?????,?????????? ...

Horvation Energy Group (@horvationenergygroup)

11 Followers, 1 Following, 5 Posts - Horvation Energy Group (@horvationenergygroup) on Instagram: " . +36704543930 Ugyfelszolgalat@EnergetikaiTamogatas.hu A

jöv?d és pénztárcád számára "



[Heard Island and McDonald Islands](#)

The Territory of Heard Island and McDonald Islands [2] [3] (HIMI; [4] ISO 3166 region code: HMD, HM, 334; [5]) is an Australian external territory comprising a volcanic group of mostly barren Antarctic islands, about two-thirds of the way from Madagascar to Antarctica. The group's overall land area is 372 km² (144 sq mi) and it has 101.9 km (63 mi) of coastline.



About: Heard Island and McDonald Islands

The Territory of Heard Island and McDonald Islands (HIMI) is an Australian external territory comprising a volcanic group of mostly barren Antarctic islands, about two-thirds of the way from Madagascar to Antarctica. The group's overall size is 372 km² (144 sq mi) in area and it has 101.9 km (63 mi) of coastline. Discovered in the mid-19th century, the islands lie on the ...



[Heard Island And McDonald Islands](#)

Heard Island And McDonald Islands. Heard and McDonald Islands are a group of isolated, uninhabited sub-Antarctic volcanic islands that



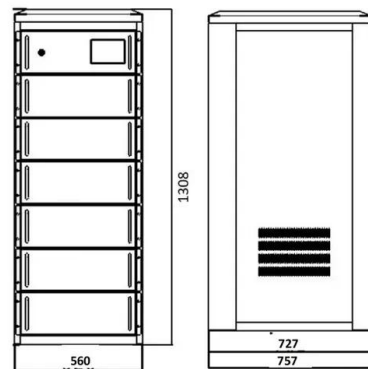
Heard Island and McDonald Islands facts for kids

The Territory of Heard Island and McDonald Islands (HIMI) is an Australian external territory comprising a volcanic group of mostly barren Antarctic islands, about two-thirds of the way from Madagascar to Antarctica. The ...

HEARD ISLAND AND MCDONALD ISLANDS

McDonald Islands Marine Reserve Management Plan 2005, which aims to address a range of potential human pressures, most notably the risk of introduced species. Key Words: sub-Antarctic islands, Heard Island, McDonald Islands.

LOCATION AND PHYSICAL CHARACTERISTICS The Heard Island and the McDonald Islands (HIMI) group



Heard Island And McDonald Islands

The Territory of Heard Island and McDonald Islands is an Australian external territory comprising a volcanic group of mostly barren Antarctic islands, about



Location and geography - Heard Island and ...

The subantarctic island group of Heard Island and McDonald Islands (HIMI) is located in the southwest Indian Ocean at about 53°S, 73°30'E. The islands are around 4,100 kilometres southwest of Perth, Western Australia, 4,700 ...



Heard Island and McDonald Islands

Commonwealth of Australia since 1953. The Heard Island and McDonald Islands Act 1953 provides the legislative basis for the Territory's administration. Administration of the Territory is the responsibility of the Australian Government department that administers the Heard Island and McDonald Islands Act 1953. This responsibility has



Heard Island and McDonald Islands

The Territory of Heard Island and McDonald Islands is an Australian external territory comprising a volcanic group of mostly barren Antarctic islands, about two



World heritage - Heard Island and McDonald Islands

The World Heritage List is a register of properties worldwide that exhibit outstanding universal natural and/or cultural values, and was established under the Convention Concerning the World Cultural and Natural Heritage (the World Heritage Convention).. The Environment Protection and Biodiversity Conservation Act 1999 (EPBC Act) is Australia's main instrument for implementing ...

Heard and McDonald Islands , Mad Traveller

Heard and McDonald Islands: A Comprehensive Guide for Tourists Table of Contents Introduction Geography and History 2.1 Heard Island 2.2 McDonald Islands Climate and Wildlife Travel Information 4.1 How to Get There 4.2 When to Visit 4.3 What to Pack Things to Do and See Safety and Regulations Tips for Responsible Travel Useful Resources 1. Introduction ...



Heard and McDonald Islands, Australia , SpringerLink

Heard Island is 43 km long and 21 km wide. McDonald Islands are a group of uninhabited



rocky islets, 40 km west of Heard Island (Encyclopaedia Britannica 2006). Heard Island has approximately 362.5 km² of area and the McDonald Island, 2.6 km². The site includes the adjacent offshore rocks and shoals and all territorial waters to a distance of 12 nautical ...

Horvation Energy Group , Solar System Installers , Hungary

Horvation Energy Group Click to show company phone [https:// Hungary : Business Details](https://Hungary : Business Details)
Installation size Smaller Installations Operating Area Hungary Last Update 26 Sep 2024 Update Above Information ENF Solar is a definitive directory of solar companies and products. Information is checked, categorised and connected.



Contact Us

For catalog requests, pricing, or partnerships, please visit:
<https://bialydom.kolobrzeg.pl>