

## European Solar Energy Storage

# Heard and McDonald Islands solar solar



## Overview

---

Where are heard and McDonald Islands?

Introduction Welcome to the guide for Heard and McDonald Islands, a remote archipelago in the Southern Indian Ocean.

Why should you visit heard and McDonald Islands?

Welcome to the guide for Heard and McDonald Islands, a remote archipelago in the Southern Indian Ocean. These islands are an untouched paradise offering unique landscapes, diverse wildlife, and rich history. Please note that tourism is highly regulated due to the fragile ecosystem and the territorial disputes. 2. Geography and History.

How big is Heard Island & McDonald Islands?

The group's overall land area is 372 km<sup>2</sup> (144 sq mi) and it has 101.9 km (63 mi) of coastline. Discovered in the mid-19th century, the islands lie on the Kerguelen Plateau in the Indian Ocean and have been an Australian territory since 1947. Heard Island and McDonald Islands contain Australia's only two active volcanoes.

How do I get to heard and McDonald Islands?

Travel Information Tourism to Heard and McDonald Islands is highly regulated. Only a limited number of tourists are allowed each year, and visits must be organized through approved tour operators. The journey involves a flight from Australia or New Zealand to the islands, followed by a boat trip.

Does Heard Island have a volcano?

Geography and History Heard Island is the largest and most volcanically active of the two islands. It has a glacier-covered central volcano, Big Ben, which last erupted in 2019. The island's unique landscape features ice caps, active volcanoes, and a wide variety of birdlife.

Does Heard Island get snow?

According to the Australian Bureau of Meteorology, Heard Island (Atlas Cove) receives an average of 96.8 snowy days annually. [ 30 ] Meteorological records at Heard Island are incomplete. The islands are part of the Southern Indian Ocean Islands tundra ecoregion that includes several subantarctic islands.

## Heard and McDonald Islands solar solar

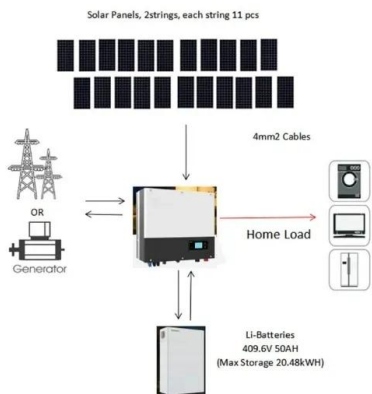


### Heard?v ostrov a McDonaldovy ostrovy

Heard?v ostrov nikdo nenav?tívil a? do poloviny 50. let 19. století.Pravd?podobn? jej jako první spat?il britský lovec tule?? Peter Kemp dne 27. listopadu 1833.Kemp cestoval lodí Magnet z Kerguelen? do Antarktidy a údajn? jej zanesl do námo?ních map.. 25. listopadu 1853 ostrov uvid?l americký lovec tule?? a kapitán obchodní lodi Oriental John Heard p?i cest? z

???????????????

???????????????? (????????????????????????????? Heard Island and McDonald Islands ??:HIMI) ?????????????????????? 1947????????????????????????? 1997?????????????????????????(?????)??????????



??? (?????????????????????) ??

????????????????(?: Heard Island and McDonald Islands ,?: HIMI), ??????????????, 1947?????????????????????????, 1997????? ??????? (?????????????)? HIMI???1600???????????????

## Heard Island And McDonald Islands

Heard Island And McDonald Islands. Heard and McDonald Islands are a group of isolated, uninhabited sub-Antarctic volcanic islands that are situated in the southern Indian Ocean. The Heard and McDonald Islands are ...



## Heard

Satellitbild av sydspetsen av Heard Island. Kap Arkona ses på vänster sida av bilden, med Lied Glacier strax ovanför och Gotley Glacier strax nedanför. Big Ben Volcano och Mawson Peak ses längst ned till höger på bilden. Heard- och McDonaldöarna, Heard and McDonald Islands, är en obebodd australisk ögrupp i södra Indiska oceanen.

## When is the next solar eclipse in Heard Island and McDonald Islands?

The next total solar eclipse in Heard Island and McDonald Islands is in 148030 days on Wednesday, 12/26/2429. Annular. 11/06/2124  
 The next annular solar eclipse in Heard Island and McDonald Islands is in 36581 days on Monday, 11/06/2124. Future solar eclipses. Date: Type: Time of greatest eclipse: Saros cycle: Gamma: Magnitude: Width of eclipse



## [Heard Island and McDonald Islands](#)

Heard Island and the McDonald Islands are free from introduced predators and provide crucial breeding habitat in the middle of the vast



Southern Ocean for a range of birds. The surrounding waters are important feeding areas for birds ...

## 2025???????????? Solar Power International

????????????(Solar Power International)????????????  
????????????40%????????,????????????????????????????B2B???????



## Heard Island and McDonald Islands

History & Geography. In the late 1850s, the islands were discovered by United Kingdom and, in 1910 were formally annexed with the raising of the Union Jack. They are now administered by Australia. Nowadays, only some people can visit the island, as it is a protected nature reserve, and a place for scientific research Surprisingly, Heard Island and ...

## Heard Island and McDonald Islands

Commonwealth of Australia since 1953. The Heard Island and McDonald Islands Act 1953 provides the legislative basis for the Territory's administration. Administration of the Territory is

the responsibility of the Australian Government department that administers the Heard Island and McDonald Islands Act 1953. This responsibility has



## Heard Island and McDonald Islands facts for kids

The Territory of Heard Island and McDonald Islands (HIMI) is an Australian external territory comprising a volcanic group of mostly barren Antarctic islands, about two-thirds of the way from Madagascar to Antarctica. The group's overall size is 372 km<sup>2</sup> (144 sq mi) in area and it has 101.9 km (63 mi) of coastline. Discovered in the mid-19th century, the islands lie on ...

## Heard and McDonald Islands

Heard Island and McDonald Islands are located in the Southern Ocean, approximately 1,700 km from the Antarctic continent and 4,100 km south-west of Perth. As the only volcanically active subantarctic islands they 'open a window into the earth', thus providing the opportunity to observe ongoing geomorphic

### Lithium Solar Generator: \$150



## Human activities - Heard and McDonald Islands

Due to the extreme isolation of Heard Island and McDonald Islands (HIMI), together with the persistently severe weather and sea conditions, human activities in the region have been, and remain, limited. Atlas Cove and other minor ...



## Heard and McDonald Islands McDonald Islands

Island and McDonald Islands group show unique evolutionary adaptations to the environment, and several other invertebrate groups provide opportunities to study evolutionary processes in ...



Display screen  
 Linux operation system  
 quad-core processors  
 smooth and stable system



## Heard Island and McDonald Islands

Heard Island and McDonald Islands (abbreviated as HIMI) are uninhabited, barren islands located in the Southern Ocean, about two-thirds of the way from Madagascar to Antarctica, 7718 km ...

## Solar Energy In Indonesia: Potential and Outlook

Solar Energy Outlook for Indonesia in 2024 and Beyond. Looking ahead, Indonesia's solar energy outlook for 2024 is promising. While the country's solar industry has historically lagged behind its regional peers, government programs are being implemented to expedite the industry's growth. This will spur private sector involvement



and drive



## Heard and McDonald Islands , Mad Traveller

Welcome to the guide for Heard and McDonald Islands, a remote archipelago in the Southern Indian Ocean. These islands are an untouched paradise offering unique ...

### Isole Heard e McDonald

L'isola Heard e le isole McDonald sono isole disabitate che si trovano nell'Oceano Antartico, a circa due terzi di distanza tra il Madagascar e l'Antartide. Esse costituiscono un territorio esterno australiano dal 1947 e contengono i due soli vulcani attivi presenti sul territorio australiano, uno dei quali (Mawson Peak) è anche la montagna australiana più elevata, con 2.745 metri.



 LFP 280Ah C&I

## Sunrise and sunset times in Heard Island

Calculations of sunrise and sunset in Heard Island - Heard and McDonald Islands - Australia for November 2024. Generic astronomy calculator to calculate times for sunrise, sunset, moonrise, moonset for many cities, with daylight saving time and time zones taken in account. Solar Noon/Midnight: November 2024 -- Sun in Heard Island

## Solar Year Calendar 2025 (Heard Island And McDonald)

## Islands)

Solar calendar 2025 in Heard Island and McDonald Islands showing 365/366 days with sunrise and sunset times and daylight length information.



## Solar Energy In Indonesia: Potential and Outlook

Solar Energy Outlook for Indonesia in 2024 and Beyond. Looking ahead, Indonesia's solar energy outlook for 2024 is promising. While the country's solar industry has historically lagged behind its regional peers, ...

## Current Local Time in McDonald Island, Heard and McDonald Islands

Current local time in Australia - Heard and McDonald Islands - McDonald Island. Get McDonald Island's weather and area codes, time zone and DST. Explore McDonald Island's sunrise and sunset, moonrise and moonset.



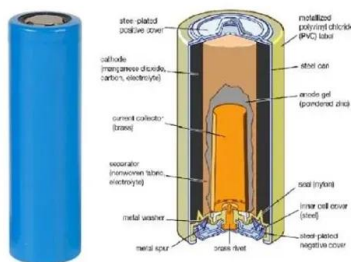
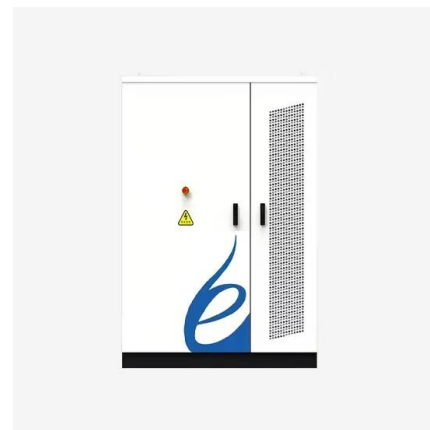
**???????????**

??????????(?: Heard Island and McDonald Islands,?:HIMI),??????????,1947??????????  
 ????,1997??????????(??????????)? ??????1600?????  
 ???;??????????1000??????????,?????3700?????



## Territory of Heard Island and McDonald Islands, Australia

Time for sunrise, sunset, moonrise, and moonset in Territory of Heard Island and McDonald Islands - Heard and McDonald Islands - Australia. Dawn and dusk (twilight) times and Sun and Moon position. Takes into account Daylight Saving Time (DST). Solar Noon; Feb Sunrise Sunset Length Diff. Time Mil. mi; Feb 16: 5:04 am: 7:33 pm: 14:29:07



## Heard Island and McDonald Islands

Mawson Peak on Heard Island is the highest Australian mountain (at 2,745 meters, it is taller than Mt. Kosciuszko in Australia proper), and one of only two active volcanoes located in Australian territory, the other being McDonald Island; in 1992, McDonald Island broke its dormancy and began erupting; it has erupted several times since, most

## Human activities - Heard and McDonald Islands

Due to the extreme isolation of Heard Island and McDonald Islands (HIMI), together with the persistently severe weather and sea conditions,

human activities in the region have been, and remain, limited. Atlas Cove and other minor camps distributed across the island. Power is supplied by small diesel generators, solar cells and wind



??????????

Thus, Heard Island, at least during our stay, was seeing slightly less than half of the expected solar irradiance, which could reasonably be associated with atmospheric absorption. Of ...



## Heard Island and McDonald Islands

Heard Island and McDonald Islands. Antarctica. Page last updated: November 27, 2024. Photos of Heard Island and McDonald Islands. view 3 photos. Country Flag. View Details. Country Map. View Details. Locator Map. View Details. Contents. Introduction. Geography. People and Society



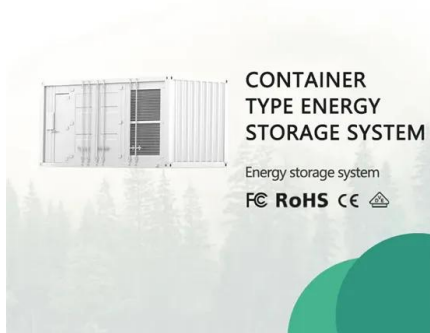
## **Ostrov Xerd i ostrova Makdonal`d -- Vikipediya**

O?strov Xerd i ostrova? Makdo?nal`d (angl. Heard Island and McDonald Islands, sokrashhyonno HIMI) -- nebol`shoj neobitaemy`j [1] arxipelag v yuzhnoj chasti Indijskogo okeana.Sostoit iz dvux osnovny`x ostrovov -- Xerd i Makdonal`d, a takzhe iz



## Heard and McDonald Islands , World Heritage Outlook

Heard Island and McDonald Islands are located in the Southern Ocean, approximately 1,700 km from the Antarctic continent and 4,100 km south-west of Perth. As the only volcanically active subantarctic islands they 'open a window into the earth', thus providing the opportunity to observe ongoing geomorphic processes and glacial dynamics.



## Territory of Heard Island and McDonald Islands, ...

Time for sunrise, sunset, moonrise, and moonset in Territory of Heard Island and McDonald Islands - Heard and McDonald Islands - Australia. Dawn and dusk (twilight) times and Sun and Moon position. Takes into account Daylight ...

## Contact Us

For catalog requests, pricing, or partnerships, please visit:  
<https://bialydom.kolobrzeg.pl>