

## European Solar Energy Storage

# Heard and McDonald Islands ready pay solar contacts



## Overview

---

What's happening on Heard Island & McDonald Islands?

Landing stores, Atlas Cove, Heard Island with Rogers Head in background  
Photo: Alan Campbell-Drury Due to the extreme isolation of Heard Island and McDonald Islands (HIMI), together with the persistently severe weather and sea conditions, human activities in the region have been, and remain, limited.

How do I get to heard and McDonald Islands?

Travel Information Tourism to Heard and McDonald Islands is highly regulated. Only a limited number of tourists are allowed each year, and visits must be organized through approved tour operators. The journey involves a flight from Australia or New Zealand to the islands, followed by a boat trip.

Where are heard and McDonald Islands?

Introduction Welcome to the guide for Heard and McDonald Islands, a remote archipelago in the Southern Indian Ocean.

Why should you visit heard and McDonald Islands?

Welcome to the guide for Heard and McDonald Islands, a remote archipelago in the Southern Indian Ocean. These islands are an untouched paradise offering unique landscapes, diverse wildlife, and rich history. Please note that tourism is highly regulated due to the fragile ecosystem and the territorial disputes. 2. Geography and History.

How many people have landed on Heard Island?

Since the first landing on Heard Island in 1855, there have been only approximately 240 shore-based visits to the island, and only two landings on McDonald Island (in 1971 and 1980).

Does Heard Island have a volcano?

Geography and History Heard Island is the largest and most volcanically active of the two islands. It has a glacier-covered central volcano, Big Ben, which last erupted in 2019. The island's unique landscape features ice caps, active volcanoes, and a wide variety of birdlife.

## Heard and McDonald Islands ready pay solar contacts




### (PDF) Heard Island and the McDonald Islands: A window into ...

McDonald Island is much smaller (2.5 km<sup>2</sup>), about 100 000 years old and totally ice-free, and is predominantly composed of phonolitic rocks. 9, 10 During the campaign, signs of volcanic activity

### Territory of Heard Island and McDonald Islands, Australia

Time for sunrise, sunset, moonrise, and moonset in Territory of Heard Island and McDonald Islands - Heard and McDonald Islands - Australia. Dawn and dusk (twilight) times and Sun and Moon position. Solar Noon; Feb Sunrise Sunset Length Diff. Time Mil. mj; Feb 16: 5:04 am: 7:33 pm: 14:29:07: -4:05: 12:20 pm (49.4°) Contact Us Love



 **TAX FREE**


**ENERGY STORAGE SYSTEM**

**Product Model**  
 HJ-ESS-215A(100KW/215KWh)  
 HJ-ESS-115A(50KW 115KWh)

**Dimensions**  
 1600\*1280\*2200mm  
 1600\*1200\*2000mm

**Rated Battery Capacity**  
 215KWH/115KWH

**Battery Cooling Method**  
 Air Cooled/Liquid Cooled



### [Heard and McDonald Islands](#)

What to do in Heard and McDonald Islands? This 3 days itinerary is the perfect guide to the best things to see in Heard and McDonald Islands. It includes day-by-day activities, travel tips, and the top places to visit. Day 1: Arrival and Initial Exploration. Morning. Arrive at Heard Island via

### Heard and McDonald Islands



(higher than . Mount Kosciuszko), and one of only 2 ...



## Heard and McDonald Islands

Geography. Located in the Southern Ocean, this Australian external territory comprises mainly two volcanic islands, Heard Island and the McDonald Islands, featuring stark volcanic landscapes, glaciers, and the highest mountain in Australian territory, Mawson Peak.



## Heard Island and McDonald Islands

Mawson Peak on Heard Island is the highest Australian mountain (at 2,745 meters, it is taller than Mt. Kosciuszko in Australia proper), and one of only two active volcanoes located in Australian territory, the other being McDonald Island; in 1992, McDonald Island broke its dormancy and began erupting; it has erupted several times since, most



## Heard

Satellitbild av sydspetsen av Heard Island. Kap Arkona ses på vänster sida av bilden, med Lied Glacier strax ovanför och Gotley Glacier strax nedanför. Big Ben Volcano och Mawson Peak ses längst ned till höger på bilden. Heard- och McDonaldöarna, Heard and McDonald Islands, är en obobodd australisk ögrupp i södra Indiska

oceanen.



## Îles Heard-et-MacDonald -- Wikipédia

Les îles Heard-et-MacDonald, en anglais Heard and McDonald Islands et Territory of Heard Island and McDonald Islands [1], sont un territoire extérieur de l'Australie situé dans le sud de l'océan Indien, sur la plaque antarctique. Il est constitué d'un petit archipel, les îles McDonald, ainsi que d'une île isolée, l'île Heard. Situé à 422 km au sud-sud-est des îles Kerguelen, à 1 ...

## Heard and Mcdonald Islands , Mad Traveller

Welcome to the guide for Heard and McDonald Islands, a remote archipelago in the Southern Indian Ocean. These islands are an untouched paradise offering unique ...



## [Heard Island and McDonald Islands](#)

Heard Island and McDonald Islands in the Southern Ocean A map of Heard Island and McDonald Islands. Heard Island, by far the largest of the group, is a 368-square-kilometre (142 sq mi) mountainous island covered by 41



glaciers [21] (the island is 80% covered with ice [1]) and dominated by the Big Ben massif has a maximum elevation of 2,745 metres (9,006 ft) at ...

???????????

??????????(?: Heard Island and McDonald Islands,?: HIMI),???????????,1947??????????  
 ????,1997??????????(??????????)? ??????1600?????  
 ???;??????????1000??????????,?????3700?????



## Territory of Heard Island and McDonald Islands, Heard and McDonald

The December solstice (summer solstice) in Territory of Heard Island and McDonald Islands is at 2:20 pm on Saturday, December 21, 2024. In terms of daylight, this day is 9 hours, 25 minutes longer than the June solstice. In locations south of the equator, the longest day of the year is around this date.

## Proposal to expand Heard Island and McDonald Islands ...

Public consultation paper 1 Purpose of this document The Proposal to expand Heard Island and McDonald Islands Marine Reserve - Public consultation paper ('proclamation proposal') has been prepared to support public consultation on

the proposed design of an expanded Heard Island and McDonald Islands (HIMI) Marine Reserve.



## Heard en McDonaldeilanden

De Heard en McDonaldeilanden (Engels: Heard Island and McDonald Islands (HIMI)) zijn een onbewoonde onherbergzame subantarktische eilandengroep in het zuiden van de Indische Oceaan op de breedtegraad van Vuurland en op dezelfde lengtegraad als Mumbai. Ze liggen op 1700 km van Antarctica en op 4100 km zuidwestelijk van Perth eilanden vallen onder de

...

## Heard Island and McDonald Islands

Commonwealth of Australia since 1953. The Heard Island and McDonald Islands Act 1953 provides the legislative basis for the Territory's administration. Administration of the Territory is the responsibility of the Australian Government department that administers the Heard Island and McDonald Islands Act 1953. This responsibility has



## Heard Island and McDonald Islands

Heard Island and McDonald Islands. Antarctica. Page last updated: November 27, 2024. Photos of Heard Island and McDonald Islands. view 3

photos. Country Flag. View Details. Country Map.  
Contact CIA. Connect with CIA. Search CIA.gov




## Heard Island and McDonald Islands - Travel guide at Wikivoyage

Heard Island and McDonald Islands are uninhabited, barren, Subantarctic islands in the Southern Ocean, far due south of India and roughly 400 km southeast of Kerguelen of the French Southern and Antarctic Lands. The islands are administered by Australia and listed as a UNESCO World Heritage site. Although it's administered by Australia, the islands are approximately 4,000 ...



## Human activities - Heard and McDonald Islands

Due to the extreme isolation of Heard Island and McDonald Islands (HIMI), together with the persistently severe weather and sea conditions, human activities in the region have been, and remain, limited.



## Heard Island and McDonald Islander Emergency Services

Find Heard Island and McDonald Islander web links and contact information including disaster and emergency relief services, assistance

programs, crisis hotlines, weather warnings, mobile ...



 **LFP 280Ah C&I**



## Heard and McDonald Islands, Australia , SpringerLink

Heard Island is 43 km long and 21 km wide. McDonald Islands are a group of uninhabited rocky islets, 40 km west of Heard Island (Encyclopaedia Britannica 2006). Heard Island has approximately 362.5 km<sup>2</sup> of area and the McDonald Island, 2.6 km<sup>2</sup>. The site includes the adjacent offshore rocks and shoals and all territorial waters to a distance of 12 nautical ...

## Heard Island And McDonald Islands

Many vascular plants are also found on the Heard and McDonald Islands. Elephant seals in Heard Island. Image source: Heard Island Expedition/laikolosse/Flickr. The main native fauna of the Heard and ...



## Heard and McDonald Islands

Heard and McDonald Islands are remote sub-Antarctic volcanic islands located in the southern Indian Ocean about half-way between Australia and South Africa, and just over 1,600 ...



???????????

In a bid to improve energy and telecommunications access for Ugandans who lack reliable electricity, MTN Uganda and Fenix International have developed an ultra ...



## Heard Island and McDonald Islands Maps

This page provides a complete overview of Heard Island and McDonald Islands maps. Choose from a wide range of map types and styles. From simple political maps to detailed map of Heard Island and McDonald Islands. Get free map for your website. Discover the beauty hidden in the maps. Maphill is more than just a map gallery.



## [Heard Island and McDonald Islands](#)

The Territory of Heard Island and McDonald Islands (HIMI; ISO 3166 region code: HMD, HM, 334;) is an Australian external territory comprising a volcanic group of mostly barren Antarctic islands, about two-thirds of the way from Madagascar to Antarctica. The group's

overall land area is 372 km<sup>2</sup> (144



## The Nullarbor, Heard Island and McDonald Islands

Today's and tonight's The Nullarbor, Heard Island and McDonald Islands weather forecast, weather conditions and Doppler radar from The Weather Channel and Weather

## Contact Us

---

For catalog requests, pricing, or partnerships, please visit:  
<https://bialydom.kolobrzeg.pl>