

European Solar Energy Storage

Heard and McDonald Islands placa off grid



Overview

Heard Island, by far the largest of the group, is a 368-square-kilometre (142 sq mi) mountainous island covered by 41 glaciers (the island is 80% covered with ice) and dominated by the . It has a maximum elevation of 2,745 metres (9,006 ft) at , the historically active volcanic summit of Big Ben, to which the average ascent from shore is steeper than that for any islan.

What is the significance of Heard Island & McDonald Islands?

Heard Island and the McDonald Islands, with the Kerguelen Islands, are exposed parts of the Kerguelen Plateau, possibly the largest submarine plateau on earth, and provide geochemical and isotopic insights into the formation of oceanic plateaux, mantle plume development and the separation of Australia, India and Africa from Antarctica.

How big is Heard Island & McDonald Islands?

The group's overall land area is 372 km² (144 sq mi) and it has 101.9 km (63 mi) of coastline. Discovered in the mid-19th century, the islands lie on the Kerguelen Plateau in the Indian Ocean and have been an Australian territory since 1947. Heard Island and McDonald Islands contain Australia's only two active volcanoes.

Does Heard Island have a harbour?

Heard Island and the McDonald Islands have no ports or harbours; ships must anchor offshore. The coastline is 101.9 km (63.3 mi) in extent, and a 12 nmi (22 km) territorial sea and 200 nmi (370 km) exclusive fishing zone are claimed. [2].

How do I get to heard and McDonald Islands?

Travel Information Tourism to Heard and McDonald Islands is highly regulated. Only a limited number of tourists are allowed each year, and visits must be organized through approved tour operators. The journey involves a flight from Australia or New Zealand to the islands, followed by a boat trip.

Where are Heard Island and McDonald Islands located?

The islands are a territory (Territory of Heard Island and McDonald Islands) of Australia administered from Hobart by the Australian Antarctic Division of the Australian Department of Climate Change, Energy, the Environment and Water.

Where are the McDonald Islands located?

The much smaller and rocky McDonald Islands are located 44 kilometres (27 mi) to the west of Heard Island. They consist of McDonald Island (186 m or 610 ft high), Flat Island (55 m or 180 ft high) and Meyer Rock (170 m or 560 ft high).

Heard and McDonald Islands placa off grid



[????\(????????????\) ??](#)

????????????(?:Heard Island and McDonald Islands,?:HIMI),????????????,1947????????????,1997???????????? (????????? ...

Heard and McDonald Islands

The UN LOCODE page for Heard and McDonald Islands lists locations in the country, some of them with their latitudes and longitudes, some with their ISO 3166-2 codes ...



Îles Heard-et-MacDonald -- Wikipédia

Les îles Heard-et-MacDonald, en anglais Heard and McDonald Islands et Territory of Heard Island and McDonald Islands [1], sont un territoire extérieur de l'Australie situé dans le sud de l'océan Indien, sur la plaque antarctique. Il est constitué d'un petit archipel, les îles McDonald, ainsi que d'une île isolée, l'île Heard. Situé à 422 km au sud-sud-est des îles Kerguelen, à 1 ...

Australia's Heard Island: A mysterious land of fire and ice

While Heard Island is larger, the volcanic action on the smaller McDonald Island group, about 43km to the west, is much more violent. A map of Heard Island and the McDonald Islands. (ABC: Kate



Heard

Satellitbild av sydspetsen av Heard Island. Kap Arkona ses på vänster sida av bilden, med Lied Glacier strax ovanför och Gotley Glacier strax nedanför. Big Ben Volcano och Mawson Peak ses längst ned till höger på bilden. Heard- och McDonaldöarna, Heard and McDonald Islands, är en obobodd australisk ögrupp i södra Indiska oceanen.

Location and geography - Heard Island and ...

The subantarctic island group of Heard Island and McDonald Islands (HIMI) is located in the southwest Indian Ocean at about 53°S, 73°30'E. The islands are around 4,100 kilometres southwest of Perth, Western Australia, 4,700 ...



Heard Island and McDonald Islands

The Territory of Heard Island and McDonald Islands is an Australian external territory comprising a volcanic group of mostly barren Antarctic islands, about two



**2MW / 5MWh
 Customizable**

Heard Island and McDonald Islands

Summary for Unconstrained individual countries 2000-2020 (100m resolution) - Heard Island and McDonald Islands 1 Dataset. Activity. ianhopkinson updated the dataset Heard Island and McDonald Islands - Population Counts 6 ...



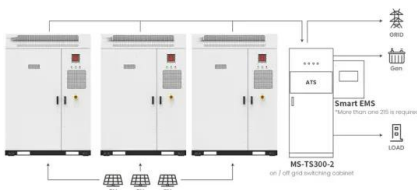
(PDF) Heard Island and the McDonald Islands: A window into the

Heard Island and the McDonald Islands, with the Kerguelen Islands, are exposed parts of the Kerguelen Plateau, possibly the largest submarine plateau on earth, and provide ...



Flag Proposals for Heard Island and McDonald Islands

617K subscribers in the vexillology community. A subreddit for those who enjoy learning about flags, their place in society past and present, and...



Application scenarios of energy storage battery products

Heard Island and McDonald Islands Historical Flags

Australian uninhabited territory since 1947, next to the Kerguelen Islands. Note that this place doesn't have any flag, so the Australian one is used as the



Heard and McDonald Islands , Mad Traveller

Welcome to the guide for Heard and McDonald Islands, a remote archipelago in the Southern Indian Ocean. These islands are an untouched paradise offering unique ...

World heritage - Heard Island and McDonald Islands

The World Heritage List is a register of properties worldwide that exhibit outstanding universal natural and/or cultural values, and was established under the Convention Concerning the World Cultural and Natural Heritage (the World Heritage Convention).. The Environment Protection and Biodiversity Conservation Act 1999 (EPBC Act) is Australia's main instrument for implementing ...



??????????

The first multibeam bathymetry data acquired around the Heard and McDonald islands reveal > 70 sea knolls surrounding the McDonald Islands and three sea knolls north of ...



Everything you need to know about Australia's Heard and McDonald Islands

Big Ben has erupted several times over the past two decades. McDonald Island lies 43.5 kilometres due west of Heard Island, and is the major island in the McDonald Islands group. It is a mere 186 metres high and it too has an active volcano. The McDonald Islands are so volcanically active they have doubled in area since 1980.



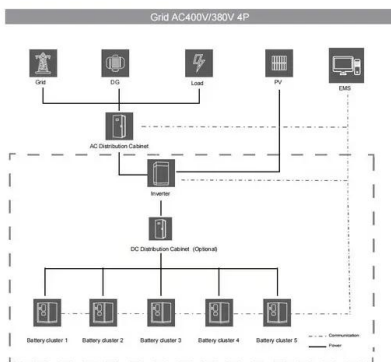
[Heard Island and McDonald Islands](#)

Overview Geography History Wildlife Administration and economy See also Further reading External links

Heard Island, by far the largest of the group, is a 368-square-kilometre (142 sq mi) mountainous island covered by 41 glaciers (the island is 80% covered with ice) and dominated by the Big Ben massif. It has a maximum elevation of 2,745 metres (9,006 ft) at Mawson Peak, the historically active volcanic summit of Big Ben, to which the average ascent from shore is steeper than that for any islan...

Heard Island and McDonald Islands : r/vexillology

The two small triangles are the McDonald Islands, mostly small rock islands and not nearly as impressive as Heard. I know that they probably are not as green as on the flag, but I simply didn't want to have grey on there. Lastly there's the ...



[Heard Island and McDonald Islands](#)

Heard Island and McDonald Islands. Antarctica. Page last updated: November 27, 2024. Photos of Heard Island and McDonald Islands. view 3 photos. Country Flag. View Details. Country Map. View Details. Locator Map. View Details. Contents. Introduction. Geography. People and Society

Heard Island and McDonald Islands - Travel guide at Wikivoyage

Heard Island and McDonald Islands are uninhabited, barren, Subantarctic islands in the Southern Ocean, far due south of India and roughly 400 km southeast of Kerguelen of the French Southern and Antarctic Lands. The islands are administered by Australia and listed as a UNESCO World Heritage site. Although it's administered by Australia, the islands are approximately 4,000 ...



'Missed Opportunity' on Heard & McDonald Islands Reserve ...


Media release - Tanya Plibersek MP, Minister for



the Environment and Water, 8 October 2024
 Australia now protects more ocean than any other country on earth Australia now protects more ocean than any other country on earth, with the Albanese Labor Government signing off a massive 310,000 km2 expansion of the sub-Antarctic Heard and McDonald [...]

EXPEDITION TO THE AUSTRALIAN TERRITORY OF HEARD AND MCDONALDS ISLANDS ...

HEARD AND McDONALD ISLANDS, 1980 .
 Reference: Dept of National Development and Energy report NMP/82/007 . Extract from the Australian Government, The Kerguelen Plateau was almost covered by a 30 mile sounding grid but large gaps remain to the south of Heard Island. Whilst the ship was at anchor at Atlas Cove a detailed bathymetric survey



Heard and McDonald Islands - History's Greatest

Heard and McDonald Islands are an Australian external territory and volcanic group of barren Antarctic islands, about two-thirds of the way from Madagascar to Antarctica. The group's overall size is 372 square kilometers in area and it has 101.9 km of coastline.

[Heard Island and McDonald Islands](#)

Heard Island and McDonald Islands in the Southern Ocean A map of Heard Island and

McDonald Islands. Heard Island, by far the largest of the group, is a 368-square-kilometre (142 sq mi) mountainous island covered by 41 glaciers [21] (the island is 80% covered with ice [1]) and dominated by the Big Ben massif has a maximum elevation of 2,745 metres (9,006 ft) at ...



[Heard Island And McDonald Islands](#)

The McDonald Islands archipelago is a group of small, rocky volcanic islands that are situated approximately 44km to the west of Heard Island. The archipelago comprises McDonald Island, Flat Island, and Meyer Rock ...

[Heard Island and McDonald Islands](#)

Commonwealth of Australia since 1953. The Heard Island and McDonald Islands Act 1953 provides the legislative basis for the Territory's administration. Administration of the Territory is the responsibility of the Australian Government department that administers the Heard Island and McDonald Islands Act 1953. This responsibility has



[Heard Island and McDonald Islands](#)

The Territory of Heard Island and McDonald Islands (HIMI; ISO 3166 region code: HMD, HM, 334;) is an Australian external territory comprising a volcanic group of mostly barren Antarctic islands, about two-thirds of the way

from Madagascar to Antarctica. The group's overall land area is 372 km² (144



Heard Island and McDonald Islands : r/vexillology

The two small triangles are the McDonald Islands, mostly small rock islands and not nearly as impressive as Heard. I know that they probably are not as green as on the flag, but I simply didn't want to have grey on there. Lastly there's the southern cross from the Australian flag, following the lead of Christmas Island and the Cocos Islands.



[Heard Island and McDonald Islands](#)

Learn about the species that live in Heard Island and McDonald Islands! Explore; Community. People; Projects; Journal Posts; Forum; More Taxa Info; Guides; Places; Site Stats; Help; Video Tutorials; Managing Projects; Projects in Heard Island and McDonald Islands. Aquatic insects. Discover the aquatic insects of the world, as they are very



Contact Us

For catalog requests, pricing, or partnerships, please visit:
<https://bialydom.kolobrzeg.pl>