

## European Solar Energy Storage

# Heard and McDonald Islands house battery



## Overview

---

Heard Island and McDonald Islands (HIMI) was established in 1947 and in 1997 it was reclassified as a Territory. It covers an area of 1600 km<sup>2</sup> and has a population of 1000 people. The territory has a coastline of 3700 km and 80% of the land is covered in vegetation.

The Territory of Heard Island and McDonald Islands (HIMI; region code: HMD, HM, 334; ) is an Australian comprising a of mostly barren islands, about two-thirds of the way from to . The group's overall land area is 372 km (144 sq mi) and it has 101.9 km (63 mi) of coastline. Discovered in the mid-19th century, t.

## Heard and McDonald Islands house battery

---



### Heard and McDonald Islands , Mad Traveller

Welcome to the guide for Heard and McDonald Islands, a remote archipelago in the Southern Indian Ocean. These islands are an untouched paradise offering unique ...

### Heard Island and McDonald Islands

Mawson Peak on Heard Island is the highest Australian mountain (at 2,745 meters, it is taller than Mt. Kosciuszko in Australia proper), and one of only two active volcanoes located in Australian territory, the other being McDonald Island; in 1992, McDonald Island broke its dormancy and began erupting; it has erupted several times since, most



### Heard and McDonald Islands

The UN LOCODE page for Heard and McDonald Islands lists locations in the country, some of them with their latitudes and longitudes, some with their ISO 3166-2 codes ...



### Heard Island and McDonald Islands

Heard Island and McDonald Islands in the Southern Ocean A map of Heard Island and McDonald Islands. Heard Island, by far the largest of the group, is a 368-square-kilometre (142 sq mi) mountainous island covered by 41 glaciers [21] (the island is 80% covered with ice [1]) and dominated by the Big Ben massif has a maximum elevation of 2,745 metres (9,006 ft) at ...



### GPS coordinates of Heard Island and McDonald Islands, Heard Island ...

The Territory of Heard Island and McDonald Islands (abbreviated as HIMI) are an Australian external territory and volcanic group of barren Antarctic islands, about two-thirds of the way from Madagascar to Antarctica. The group's overall size is 372 square kilometres (144 sq mi) in area and it has 101.9 km (63 mi) of coastline. Discovered in the mid-19th century, they have been ...

### (PDF) Heard Island and the McDonald Islands: A window into ...

McDonald Island is much smaller (2.5 km<sup>2</sup>), about 100 000 years old and totally ice-free, and is predominantly composed of phonolitic rocks. 9, 10 During the campaign, signs of volcanic activity



???(????????????) ??

???(Heard Island),??????,????????????3800??,???  
 ???2000??,????????40??,????????????1953?,???  
 ?????????????1997????????????????????

??? ...



## Heard Island and McDonald Islands facts for kids

The Territory of Heard Island and McDonald Islands (HIMI) is an Australian external territory comprising a volcanic group of mostly barren Antarctic islands, about two-thirds of the way from Madagascar to Antarctica. The ...



## Supplementary Material Atmospheric inputs of volcanic ...

Supplementary Material Atmospheric inputs of volcanic iron around Heard and McDonald Islands, Southern Ocean. Morgane M. G. Perron 1,\* , Bernadette C. Proemse 1, Michal Strzelec 1, Melanie Gault-Ringold 2, Andrew R. Bowie 1,2. 1Institute for Marine and Antarctic Studies, University of Tasmania, Battery Point, Tasmania, Australia. 2Antarctic Climate and Ecosystems CRC, ...

## Îles Heard-et-MacDonald -- Wikipédia

Les îles Heard-et-MacDonald, en anglais Heard and McDonald Islands et Territory of Heard Island and McDonald Islands [1], sont un territoire

extérieur de l'Australie situé dans le sud de l'océan Indien, sur la plaque antarctique. Il est constitué d'un petit archipel, les îles McDonald, ainsi que d'une île isolée, l'île Heard. Situé à 422 km au sud-sud-est des îles Kerguelen, à 1 ...



## Heard and McDonald Islands McDonald Islands

The Heard Island and McDonald Islands group was formed by the plume type of volcanism, a process that is poorly understood in comparison with the earth's other two main volcanic types ...

### [Heard Island and McDonald Islands](#)

Heard Island and McDonald Islands. Antarctica. Page last updated: November 27, 2024. Photos of Heard Island and McDonald Islands. view 3 photos. Country Flag. View Details. Country Map. View Details. Locator ...



## Heard and McDonald Islands , World Heritage Outlook

Heard Island and McDonald Islands are located in the Southern Ocean, approximately 1,700 km from the Antarctic continent and 4,100 km south-west of Perth. As the only volcanically active subantarctic islands they 'open a window into the earth', thus providing the opportunity to observe ongoing geomorphic processes and glacial




dynamics.

## Heard and McDonald Islands, Australia , SpringerLink

Heard Island is 43 km long and 21 km wide. McDonald Islands are a group of uninhabited rocky islets, 40 km west of Heard Island (Encyclopaedia Britannica 2006). Heard Island has approximately 362.5 km<sup>2</sup> of area and the McDonald Island, 2.6 km<sup>2</sup>. The site includes the adjacent offshore rocks and shoals and all territorial waters to a distance of 12 nautical ...

Solar



## Location and geography - Heard Island and McDonald Islands

The subantarctic island group of Heard Island and McDonald Islands (HIMI) is located in the southwest Indian Ocean at about 53°S, 73°30'E. The islands are around 4,100 kilometres southwest of Perth, Western Australia, 4,700 kilometres southeast of Africa and 1,000 kilometres north of Antarctica.

## Heard and McDonald Islands Flag

Flag of Heard and McDonald Islands At nearly the midpoint between Antarctica, Australia and Africa are the Heard and McDonald Islands. The islands were named after two different US American Captains. First Captain John Heard charted the islands on November 25, 1853.



## Atmospheric inputs of volcanic iron around Heard and

## McDonald Islands

McDonald Island is much smaller (2.5 km<sup>2</sup>), about 100 000 years old and totally ice-free, and is predominantly composed of phonolitic rocks. 9,10 During the campaign, signs of volcanic activity were visually witnessed on both islands in the form of lava flow on the flanks and smoke off the volcanic crater of Heard Island's volcano, Big Ben, and



??????????

??????????(?:Heard Island and McDonald Islands  
 ,?:HIMI),??????????,1947??????????,1997?????  
 ?????(????????)????????1600????????;????????1  
 000????????,????3700????,????????80%??  
 ?????,?????? ...



## HEARD ISLAND AND MCDONALD ISLANDS.

"the Territory " means the Territory of Heard Island and McDonald Islands. 3. Heard Island and McDonald Islands (being the islands described Territory Heard Iulando in the Schedule to this Act) are declared to be a Territory of the and McDonald Commonwealth by the name of the Territory of Heard Island and Wands. McDonald Islands. F.3054.-11



## Isole Heard e McDonald

L'isola Heard e le isole McDonald sono isole disabitate che si trovano nell'Oceano Antartico, a circa due terzi di distanza tra il Madagascar e l'Antartide. Esse costituiscono un territorio esterno australiano dal 1947 e contengono i due soli vulcani attivi presenti sul territorio australiano, uno dei quali (Mawson Peak) è anche

la montagna australiana più elevata, con 2.745 metri.



### Heard and McDonald Islands

This 3 days itinerary is the perfect guide to the best things to see in Heard and McDonald Islands. It includes day-by-day activities, travel tips, and the top places to visit. Day 1: Arrival and Initial Exploration. Morning. Arrive at Heard Island via expedition vessel, typically from ...



 **LFP 12V 100Ah**

## Heard and McDonald Islands Hotels on the River

Find the best cities for Hotels on the River in Heard and McDonald Islands . Compare room rates, hotel reviews and availability. Most hotels are fully refundable.



## Ilha Heard e Ilhas McDonald - Wikipédia, a enciclopédia livre


A Ilha Heard e as Ilhas McDonald (nome oficial: Território das Ilhas Heard e McDonald), [1] [2] [3] é um território externo australiano que compreende um grupo vulcânico de ilhas antárticas inóspitas e desabitadas, localizadas no oceano Índico, a cerca de dois terços do caminho de Madagáscar para a Antártida.A área total do

grupo é de 372 km<sup>2</sup> e tem 101,9 km de litoral.

## Heard Island and McDonald Islands

Overview History Geography Wildlife Administration and economy See also Further reading External links

The Territory of Heard Island and McDonald Islands (HIMI; ISO 3166 region code: HMD, HM, 334; ) is an Australian external territory comprising a volcanic group of mostly barren Antarctic islands, about two-thirds of the way from Madagascar to Antarctica. The group's overall land area is 372 km (144 sq mi) and it has 101.9 km (63 mi) of coastline. Discovered in the mid-19th century, t...



## Heard Island and McDonald Islands Flag

The barren island of Heard and McDonald were once under the United Kingdom before it became a territory of Australia. The UK union jack flag is considered the only previous flag to have been used on the Heard and McDonald Islands. It was first hoisted on the island in 1910. Later on, in 1947, the island fell into Australian authority, and since

**??????????**

??????????(?: Heard Island and McDonald Islands,?: HIMI),???????????,1947??????????  
 ?????,1997????????????(??????????)? ???????1600??????  
 ???;????????????1000????????????,??????3700??????





## Ostrov Xerd i ostrova Makdonal`d -- Vikipediya

O?strov Xerd i ostrova? Makdo?nal`d (angl. Heard Island and McDonald Islands, sokrashhyonno HIMI) -- nebol`shoj neobitaemy`j [1] arxipelag v yuzhnoj chasti Indijskogo okeana.Sostoit iz dvux osnovny`x ostrovov -- Xerd i Makdonal`d, a takzhe iz

### Heard and Mcdonald Islands

HEARD AND MCDONALD ISLANDS AUSTRALIA  
 Heard Island and the McDonald Islands are in the Southern Ocean, approximately 4,100 km south-west of Perth and 1,700 km from the Antarctic continent. Their distinctive conservation value is as one of the world's rare pristine island ecosystems which have virtually no ...



### Applications



## Heard Island and McDonald Islandsball

History & Geography. In the late 1850s, the islands were discovered by United Kingdomball, and in 1910 were formally annexed with the raising of the Union Jack.. They are now administered by Australiaball.. Nowadays, only some people can visit the island, as it is a protected nature reserve, and a place for scientific research Surprisingly, Heard Island and ...

???????????

??????????(?:Heard Island and McDonald Islands ,?:HIMI),???????????,1947????????????????,1997????? ?????? (?????????)?HIMI???1600????????????




## Atmospheric inputs of volcanic iron around Heard and ...

This study shows that volcanic emissions from Heard Island resulted in increased atmospheric loading of bioavailable Fe around and up to 500 km downwind from HIMI.

## Heard Island and McDonald Islands Act 1953

Heard Island and McDonald Islands Act 1953 Act No. 7 of 1953 as amended This compilation was prepared on 11 July 2008 taking into account amendments up to Act No. 73 of 2008 and the House of Representatives of the Commonwealth of Australia, as follows: 1 Short title [see Note 1]



## Heard?v ostrov a McDonaldovy ostrovy

Heard?v ostrov nikdo nenav?tívil a? do poloviny 50. let 19. století.Pravd?podobn? jej jako první spat?il britský lovec tule?? Peter Kemp dne 27. listopadu 1833.Kemp cestoval lodí Magnet z Kerguelen? do Antarktidy a údajn? jej zanesl do námo?ních map.. 25. listopadu 1853 ostrov uvid?l americký lovec tule?? a kapitán obchodní

lodi Oriental John Heard p?i cest? z

## Heard

Satellitbild av sydspetsen av Heard Island. Kap Arkona ses på vänster sida av bilden, med Lied Glacier strax ovanför och Gotley Glacier strax nedanför. Big Ben Volcano och Mawson Peak ses längst ned till höger på bilden. Heard- och McDonaldöarna, Heard and McDonald Islands, är en obedd australisk ögrupp i södra Indiska oceanen.



## Contact Us

---

For catalog requests, pricing, or partnerships, please visit:  
<https://bialydom.kolobrzeg.pl>