

## European Solar Energy Storage

# Heard and McDonald Islands euto energy



## Overview

---

What is the Heard Island & McDonald Islands Marine Reserve?

One of the world's largest highly protected IUCN category 1A marine reserves the Heard Island and McDonald Islands Marine Reserve was established by Australia in the waters surrounding HIMI in 2002.

Where are Heard Island and McDonald Islands located?

The islands are a territory (Territory of Heard Island and McDonald Islands) of Australia administered from Hobart by the Australian Antarctic Division of the Australian Department of Climate Change, Energy, the Environment and Water.

Why are Heard Island and McDonald Islands isolated?

However, the site's isolation assists in reducing anthropogenic impacts upon the site's values. Heard Island and McDonald Islands are located in the Southern Ocean, approximately 1,700 km from the Antarctic continent and 4,100 km south-west of Perth.

Is there a threat to Heard Island and the McDonald Islands?

Ongoing and accelerating climate change poses an increasing risk of fundamental alterations in biodiversity. Geological processes (primarily volcanism and glacial retreat) continue undisturbed. The overall assessment is that there is a low threat to the World Heritage values of Heard Island and the McDonald Islands if visitation remains low.

How big is Heard Island & McDonald Islands?

The group's overall land area is 372 km<sup>2</sup> (144 sq mi) and it has 101.9 km (63 mi) of coastline. Discovered in the mid-19th century, the islands lie on the Kerguelen Plateau in the Indian Ocean and have been an Australian territory since 1947. Heard Island and McDonald Islands contain Australia's only two active volcanoes.

Does Heard Island have a harbour?

Heard Island and the McDonald Islands have no ports or harbours; ships must anchor offshore. The coastline is 101.9 km (63.3 mi) in extent, and a 12 nmi (22 km) territorial sea and 200 nmi (370 km) exclusive fishing zone are claimed. [ 2 ]

## Heard and McDonald Islands euto energy

---




### Heard Island and McDonald Islands

The Territory of Heard Island and McDonald Islands (HIMI; ISO 3166 region code: HMD, HM, 334;) is an Australian external territory comprising a volcanic group of mostly barren Antarctic islands, about two-thirds of the way from Madagascar to Antarctica. The group's overall land area is 372 km<sup>2</sup> (144

### Heard and McDonald Islands - Geotourism Guide

Heard Island and McDonald Islands are located in the Southern Ocean, approximately 1,700 km from the Antarctic continent and 4,100 km south-west of Perth. As the only volcanically active ...




### Heard Island and McDonald Islands Marine Reserve - Wikipedia

Lagekarte der Inseln des Seegebiets. Das Heard Island and McDonald Islands Marine Reserve ist ein 71.200 km<sup>2</sup> großes Meeresschutzgebiet im am weitesten von Australien entfernten Außengebiet. Es liegt im Indischen Ozean, 1.700 km nördlich der australischen Mawson-Station in der Antarktis und etwa 4.100 km südwestlich von Western Australia und ist etwa ebenso weit ...

## Heard (Insel) - Wikipedia

Die Insel Heard liegt im südlichen Indischen Ozean etwa 430 Kilometer südöstlich der Kerguelen und 1500 Kilometer nördlich der Ostantarktis. Zusammen mit einigen vorgelagerten Eilanden (u. a. Shag Island) und den 43 Kilometer westlich gelegenen McDonald-Inseln bildet sie das australische Außengebiet Heard und McDonaldinseln

### Highvoltage Battery



## Shallow Seafloor Gas emissions Near Heard and ...

We present the results of hydroacoustic flare observations around the underexplored volcanically active Heard Island and McDonald Islands on the Central Kerguelen Plateau. Flares were observed with a split-beam ...

????????????????

???????????????? (???????????????????????????? Heard Island and McDonald Islands ??:HIMI) ????????????????????????? 1947???????????????????????? 1997????????????????????????(?????)??????????



## Heard Island and McDonald Islands Marine Reserve

: Heard Island and McDonald Islands Marine Reserve Management Plan 2014-2024. Department of the Environment, Canberra 2014, ISBN 978-1-876934-25-5 (englisch, online [PDF; 4,5 MB]). Heard Island & McDonald Islands. Offizielle Website. Australian Government - Department of the Environment and Energy -

Australian Antarctic Division (englisch).

## Heard and McDonald Islands

Located in the Southern Ocean, this Australian external territory comprises mainly two volcanic islands, Heard Island and the McDonald Islands, featuring stark volcanic landscapes, glaciers, and the highest mountain in Australian territory, Mawson Peak. Significance.

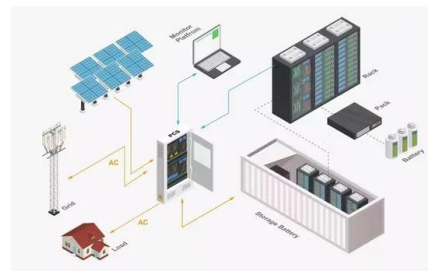


## **Heard and McDonald Islands, Australia , SpringerLink**

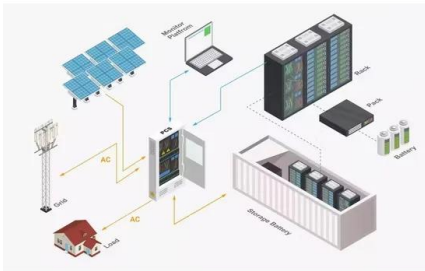
Heard Island is 43 km long and 21 km wide. McDonald Islands are a group of uninhabited rocky islets, 40 km west of Heard Island (Encyclopaedia Britannica 2006). Heard Island has approximately 362.5 km<sup>2</sup> of area and the McDonald Island, 2.6 km<sup>2</sup>. The site includes the adjacent offshore rocks and shoals and all territorial waters to a distance of 12 nautical ...

## **Assessment of the Commonwealth Heard Island and ...**

The management plan was subsequently amended by the Heard Island and McDonald Islands Fishery Management Plan Amendment 2011. The Department considered these amendments will not have significantly greater impact on the environment than actions previously approved.



## Heard Island and McDonald Islands



Heard Island and McDonald Islands. Antarctica. Page last updated: November 27, 2024. Photos of Heard Island and McDonald Islands. view 3 photos. Country Flag. View Details. Country Map. View Details. Locator ...

## **(PDF) Heard Island and the McDonald Islands: A window into ...**

McDonald Island is much smaller (2.5 km<sup>2</sup>), about 100 000 years old and totally ice-free, and is predominantly composed of phonolitic rocks. 9, 10 During the campaign, signs of volcanic activity



## **Location and geography - Heard Island and ...**

The subantarctic island group of Heard Island and McDonald Islands (HIMI) is located in the southwest Indian Ocean at about 53°S, 73°30'E. The islands are around 4,100 kilometres southwest of Perth, Western Australia, 4,700 ...

## **Heard? v ostrov a McDonaldovy ostrovy**

World Heritage Places - Heard and McDonald Islands [online]. Australian Government - Department of the Environment and Energy [cit. 2017-01-08]. Dostupné online. (anglicky) Heard Island and McDonald Islands official web site [online]. Australian Government - Department of the Environment and Energy - Australian

Antarctic Division [cit. 2017-01-08].



## Energy in Heard Island and McDonald Islands

When it comes to Energy in Heard Island and McDonald Islands, the Refined petroleum products exports is whereas, the Refined petroleum products imports is . More about energy in Heard Island and McDonald Islands. Refined petroleum products - production:

## Heard Island And McDonald Islands

Many vascular plants are also found on the Heard and McDonald Islands. Elephant seals in Heard Island. Image source: Heard Island Expedition/laikolosse/Flickr. The main native fauna of the Heard and ...



## Îles Heard-et-MacDonald -- Wikipédia

Les îles Heard-et-MacDonald, en anglais Heard and McDonald Islands et Territory of Heard Island and McDonald Islands [1], sont un territoire extérieur de l'Australie situé dans le sud de l'océan Indien, sur la plaque antarctique. Il est constitué d'un petit archipel, les îles McDonald, ainsi que d'une île isolée, l'île Heard. Situé à 422

km au sud-sud-est des îles Kerguelen, à 1 ...

## World Heritage Places

McDonald Island lies 43.5 kilometres due west of Heard Island, and is the major island in the McDonald Islands group. Satellite images taken in 2004 give evidence of significant volcanic activity over the last decade, which has seen the island increase in size from 1km<sup>2</sup> to 2.5 km<sup>2</sup>.

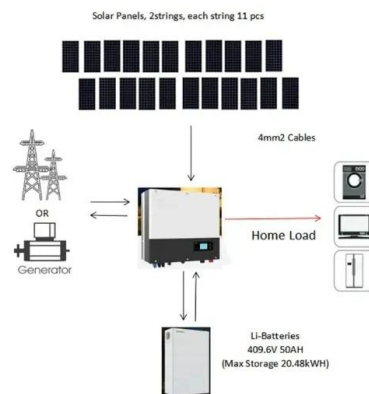


## Heard Island and McDonald Islands

Heard Island and McDonald Islands Heard Island and McDonald Islands are uninhabited, barren, Subantarctic islands in the Southern Ocean, far due south of India and roughly 400 km southeast of Kerguelen of the French Southern and Antarctic Lands.

## Heard

Satellitbild av sydspetsen av Heard Island. Kap Arkona ses på vänster sida av bilden, med Lied Glacier strax ovanför och Gotley Glacier strax nedanför. Big Ben Volcano och Mawson Peak ses längst ned till höger på bilden. Heard- och McDonaldöarna, Heard and McDonald Islands, är en obobodd australisk ögrupp i södra Indiska oceanen.



## Heard Island and McDonald Islands

Mawson Peak on Heard Island is the highest Australian mountain (at 2,745 meters, it is taller

than Mt. Kosciuszko in Australia proper), and one of only two active volcanoes located in Australian territory, the other being McDonald Island; in 1992, McDonald Island broke its dormancy and began erupting; it has erupted several times since, most



## Euto Energy

At Euto Energy, we understand that the successful integration of renewable energy sources requires cutting-edge technology that can handle the demands of real-time network changes. That's why we have developed advanced edge hardware solutions that revolutionize the way energy networks operate.



## EXPEDITION TO THE AUSTRALIAN TERRITORY OF HEARD AND MCDONALDS ISLANDS ...

HEARD AND MCDONALD ISLANDS, 1980 .  
 Reference: Dept of National Development and Energy report NMP/82/007 . Extract from the Australian Government, Antarctic Division web site In 1979/80, a National Mapping expedition visited Heard Island for little more than two weeks. During this visit, the second landing was made on McDonald

## Heard Island and McDonald Island Fishery , Australian Fisheries

The Heard Island and McDonald Islands Fishery is

managed by limiting the catch of fish, restricting how many boats can fish and regulating what gear they can use. The Department of Climate Change, Energy, the Environment and Water has included several recommendations on the exemption and AFMA must adhere to these throughout the length of



## Assessment of the Heard Island and McDonald Islands Fishery

About the assessment report The Heard Island and McDonald Islands (HIMI) Fishery lies in waters adjacent to the Islands of the same name. The Islands are Australia's most remote sovereign territory and are located on the Kerguelen Plateau in the south Indian Ocean, about 4,000 kilometres south-west of Perth. The HIMI Fishery extends from 12 nautical miles ...

### [Isole Heard e McDonald](#)

L'isola Heard e le isole McDonald sono isole disabitate che si trovano nell'Oceano Antartico, a circa due terzi di distanza tra il Madagascar e l'Antartide. Esse costituiscono un territorio esterno australiano dal 1947 e contengono i due soli vulcani attivi presenti sul territorio australiano, uno dei quali (Mawson Peak) è anche la montagna australiana più elevata, con 2.745 metri.



## Heard and McDonald Islands McDonald Islands

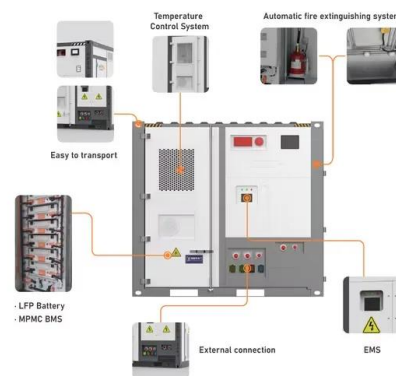
Island and McDonald Islands group show unique evolutionary adaptations to the environment,



and several other invertebrate groups provide opportunities to study evolutionary processes in ...

## Energy in Heard Island and McDonald Islands

When it comes to Energy in Heard Island and McDonald Islands, the Refined petroleum products exports is whereas, the Refined petroleum products imports is .



## Heard Island and McDonald Islands

The Territory of Heard Island and McDonald Islands is an Australian external territory comprising a volcanic group of mostly barren Antarctic islands, about two

## Heard Island and McDonald Islands

Heard Island and McDonald Islands in the Southern Ocean A map of Heard Island and McDonald Islands. Heard Island, by far the largest of the group, is a 368-square-kilometre (142 sq mi) mountainous island covered by 41 glaciers [21] (the island is 80% covered with ice [1]) and dominated by the Big Ben massif has a



maximum elevation of 2,745 metres (9,006 ft) at  
...



### ???????????

??????????(?: Heard Island and McDonald  
Islands,?:HIMI),??????????,1947?????????  
????,1997??????????(?????????)? ??????1600?????  
???;??????????1000??????????,?????3700?????

## Contact Us

---

For catalog requests, pricing, or partnerships, please visit:  
<https://bialydom.kolobrzeg.pl>