


European Solar Energy Storage

Guinea-Bissau sunearthtools



Overview

República da Guiné-Bissau Guiné-Bissau
1,600,000

República da Guiné-Bissau Guiné-Bissau
1,600,000

Guinea-Bissau sunearthtools



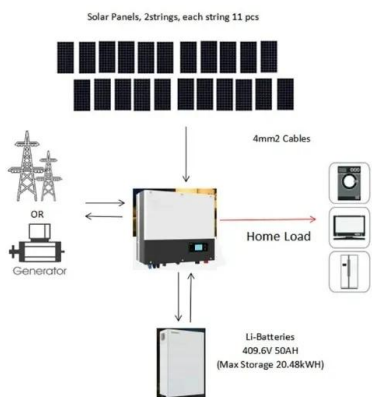
?????

????????????????????

????????(????:República da Guiné-Bissau),????????
 (????:Guiné-Bissau),????????,????????????,????????????
 ??????????,????????????,????????????1,600,000?,????????
 ?????????????????(????????)???

???????

?? (???)
 ??? [3] ? ?????????????18???
 ?????????????16??
 ???



[Guinea-Bissau - Wikipédia](#)

Súradnice. Guinea-Bissau, dlhý tvar Guinejsko-bissauská republika, je prezidentská republika nachádzajúca sa na západnom pobreží Afriky medzi Guineou a Senegalom. Krajina má rozlohu 36 125 km² (veľká asi ako Holandsko). Kolónia pod nadvládou Portugalcov, ktorá sa neskôr zmenila na zámorskú provinciu, vyhlásila v roku 1974 svoju nezávislosť.

[Guinea-Bissau Geography](#)

Guinea-Bissau geography information with maps, current climate, terrain and environmental status

in Guinea-Bissau. What are the natural resources in [enTitle]? , CountryReports




Guinea-Bissau

Guinea-Bissau har rika fiskeresurser och intäkterna därifrån kan vara landets viktigaste inkomstkälla på lång sikt. Intäkterna från fisket kommer att sälja fiskelicenser, framför allt till EU. Försäljningen av sådana licenser var i början av 2000-talet landets näst viktigaste källa till exportinkomster, efter cashewnötter.

Guinea-Bissau

Guinea-Bissau (/ ? ? ? n i b ? ' s a ? / (i); Portuguese: Guiné-Bissau; Fula: ???? ??????, romanized: Gine-Bisaawo; Mandinka: ?????? ?????? Gine-Bisawo), officially the Republic of Guinea-Bissau (Portuguese: República da Guiné-Bissau ...



?????(?????????)_????

????????(?:The Republic of Guinea-Bissau;????:República da Guiné-Bissau),????,?? ???? ,????????,????????????,????36125????, ?????8????1?? ...

Guinea-Bissau

Guinea-Bissau ble medlem av FN 17. september 1974, og er også medlem av en rekke av FNs særorganisasjoner, andre internasjonale organisasjoner (inkludert Verdens handelsorganisasjon), og en rekke regionale organisasjoner og samarbeidsorgan som Den afrikanske union (AU), og De vestafrikanske staters økonomiske fellesskap (ECOWAS).

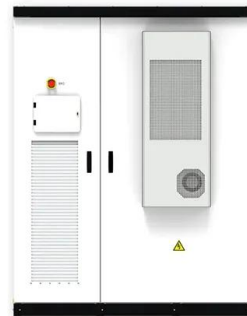


Guinea-Bissau vs Guinea Live Scores , LiveScore

Guinea-Bissau vs Guinea Live Scores and Match Information The latest football scores, line-ups and more for Guinea-Bissau vs Guinea. Your live football score for Guinea-Bissau vs Guinea in the Qualification from LiveScores , covering football, cricket, tennis, basketball and ...

Guinea-Bissau vs Mali live score, H2H and lineups

Guinea-Bissau Mali live score (and video online live stream) starts on 15 Oct 2024 at 16:00 UTC time in Africa Cup of Nations, Qualification, Group I, Africa.



24 Interesting Facts about Guinea-Bissau


Fast facts. Official name: Republic of Guinea-Bissau Population: 2.1 million (2024 est.) Area: 36,125 sq km Capital city: Bissau Major languages: Creole (Portuguese-based), Portuguese, Pular Major religions: Muslim 46.1%,

folk religions 30.6%, Christian 18.9%, Time zone: UTC 0 (Greenwich Mean Time) Interesting facts about Guinea-Bissau. 1. Guinea-Bissau ...



Guinea-Bissaus historie

Det som i dag er Guinea-Bissau var i middelalderen en del av flere ulike kongeriker, blant annet Maliriket. Portugiserne kom til området på 1400-tallet for å drive handel med blant annet slaver. I 1879 ble landet en portugisisk koloni under navne Portugisisk Guinea. Kampen for frigjøring begynte i 1950-årene, og i 1974 ble selvstendighet oppnådd.



Daten & Fakta

Du suchst nach Informationen über die Guinea-Bissau? Du möchtest Daten und Fakten über den Staat im Westen von Afrika erfahren? Dann bist du hier richtig! Egal, ob du ein Referat oder eine Hausarbeit in der Schule schreiben musst oder eine Reise dorthin planst, auf der Kinderweltreise findest du zu den verschiedensten Themen spannende Texte über die Guinea-Bissau.

Guinea-Bissau vs Mozambique live score, H2H and lineups

Guinea-Bissau is going head to head with Mozambique starting on 19 Nov 2024 at 16:00 UTC at Estádio 24 de Setembro stadium, Bissau city, Guinea-Bissau. The match is a part of the Africa Cup of Nations, Kvalifikacziya, Group I .



Embaixada de Portugal na Guiné-Bissau

Por isso, a democracia em Portugal nasceu, também, na Guiné-Bissau. Convido-vos, pois, a visitar a página da Comissão Comemorativa dos 50 anos do 25 de abril dedicada à Guiné-Bissau. No dia de hoje, não posso deixar de recordar e saudar o trabalho dos meus 13 antecessores neste cargo de Embaixador de Portugal em Bissau (listados aqui

24 Interesting Facts about Guinea-Bissau

Fast facts. Official name: Republic of Guinea-Bissau Population: 2.1 million (2024 est.) Area: 36,125 sq km Capital city: Bissau Major languages: Creole (Portuguese-based), Portuguese, Pular Major religions: Muslim 46.1%, ...



Sierra Leone vs Guinea-Bissau live score, H2H and lineups

Sierra Leone Guinea-Bissau live score (and video online live stream) starts on 17 Mar 2025 at 13:00 UTC time in FIFA World Cup, Qualification CAF, Group A, Africa.



15 Best Places to Visit in Guinea-Bissau

Set deep in the heartlands of Guinea-Bissau, the regional kingpin of Gabú hails in as the second-largest urban spot in the country. It's a place very apart from the capital at Bissau. For one, the dominant faith here is Islam, while the meek meanders of the dusty Rio Compossa are nothing on the roaring Atlantic rollers out west.



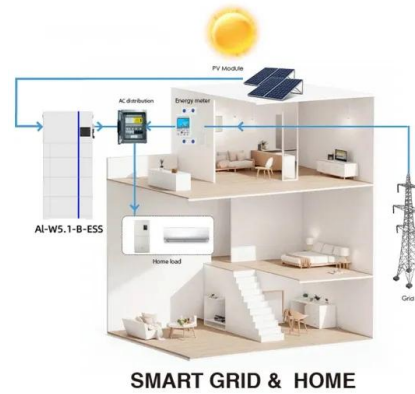
Home ? SunEarthTools solar tools for consumers and ...

1 ??· Collection of tools to know and work with solar energy. Calculation of: sun position, latitude longitude coordinates, photovoltaic systems, emissions CO 2 . [en]

?????

????????????????????

????????(????:República da Guiné-Bissau),????????
 (????:Guiné-Bissau),??????,????????????,????????????
 ??????????,??????????,????????????1,600,000?,????????
 ?????????????????(??????)???



[Guinea-Bissau , AP News](#)

BISSAU, Guinea-Bissau (AP) -- French President Emmanuel Macron wrapped up a three-country Africa tour in Guinea-Bissau Thursday that saw him pledge funding for education and economic development as well as military support to fight extremism in West and Central Africa. Updated [hour]:[minute] [AMPM] [timezone],

Guinea-Bissau , Culture, Facts & Travel

Guinea-Bissau's unprotected coastline and archipelago, with over 90 islands, many unpoliced, and remote airstrips, is a haven for narcotics trafficking and other criminal activity. Due to the current political, economic, and security instability in Guinea-Bissau, all U.S. citizens and organizations should exercise heightened personal



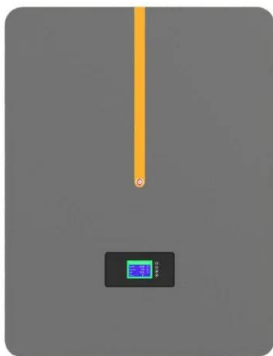
Guinea-Bissau: Rainfall Indicators at Subnational Level

Guinea-Bissau: Rainfall Indicators at Subnational Level This dataset contains dekadal rainfall indicators computed from Climate Hazards Group InfraRed Precipitation satellite imagery with ...



Geography of Guinea-Bissau

Guinea-Bissau's topography. The terrain of Guinea-Bissau is mostly low coastal plain with swamps of Guinean mangroves rising to Guinean forest-savanna mosaic in the east. [1] A recent global remote sensing analysis suggested that ...



Guinea-Bissau: Solar Energy Scale-up and Access Project

Development Projects : Guinea-Bissau: Solar Energy Scale-up and Access Project - P174576.
 Development Projects : Guinea-Bissau: Solar Energy Scale-up and Access Project - P174576. ...

Guinea-Bissau

Guinea-Bissau: From Liberation Struggle to Independent Statehood, 1987. Rodney, Walter. A History of the Upper Guinea Coast, 1545-1800, 1970. Rudebeck, Lars. Guinea-Bissau: A Study in Political Mobilization, 1974. --E RIC G ABLE Also read article about Guinea-Bissau from Wikipedia. User Contributions:





Guinea Bissau

The Global Solar Atlas provides a summary of solar power potential and solar resources globally. It is provided by the World Bank Group as a free service to governments, developers and the general public, and allows users to quickly ...

Guinea-Bissau

In 2022, Guinea-Bissau exported a total of \$221M, making it the number 184 exporter in the world. During the last five reported years the exports of Guinea-Bissau have changed by -\$144M from \$365M in 2017 to \$221M in 2022.



?????

????????(????: República da Guiné-Bissau
),????????(????: Guiné-Bissau
),??????,????????????,?????????
 ?????????????,????????????,?????????
 ???1,600,000?,????????

Embaixada de Portugal na Guiné-Bissau

Por isso, a democracia em Portugal nasceu, também, na Guiné-Bissau. Convido-vos, pois, a visitar a página da Comissão Comemorativa dos 50 anos do 25 de abril dedicada à Guiné-Bissau. No dia ...



[Bissau-Guinea - Wikipédia](#)

Bissau-Guinea, hivatalosan Bissau-guineai Köztársaság [3] (portugálul República da Guiné-Bissau, IPA: ʔe'publikʔ dʔ ʔi'nʔ bi'saw) egy nyugat-afrikai állam, amely északon Szenegállal, délen Guineával határos, a nyugati partját pedig az Atlanti-óceán alkotja. Területe 36 125 km², becsült népessége kb. 1 600 000 f?.. Afrika egyik legkisebb állama a nyugati parton

A Visitors Guide to BISSAU, Guinea-Bissau

1 ???· Spread the love! Introduction Bissau, the capital city of Guinea-Bissau, is a vibrant West African metropolis that blends Portuguese colonial influence with traditional African culture. Despite its tumultuous history, Bissau offers visitors a unique and enriching experience. What to See and Do 1.Fortaleza d'Amura 2.Presidential Palace 3.National Ethnographic Museum ...



Tools ? SunEarthTools solar tools for consumers and ...

CO₂ Emissions Measure emissions of CO₂ per kWh of energy produced, or emissions in g/km of your car. Enter the kWh produced by a year the nation's electricity mix. ...



Guinea-Bissau , History, Map, Flag, Population, Capital, Language

6 ???· Guinea-Bissau is bounded by Senegal to the north, Guinea to the east and south, and the Atlantic Ocean to the west. It includes the Bijagós (Bissagos) archipelago and other islands that lie off the coast. Relief. Almost all of Guinea-Bissau is low-lying and bathed daily by tidal waters that reach as far as 62 miles (100 km) inland.



Contact Us

For catalog requests, pricing, or partnerships, please visit:
<https://bialydom.kolobrzeg.pl>