

## European Solar Energy Storage

# Cocos Keeling Islands gcm global energy inc



## Overview

---

Cocos (Keeling) Islands  
12°0'00"  
96°30'00" 14.2 628 2005 7 27 Home Island West Island .

1609 1826 Alexander Hare 1827 1836 1609 1826 Alexander Hare 1827 1836 1857 1878 1886 1903 1914 1955 1978 9 1984 4 .

1827-1831 John Clunies-Ross 1950  
1827-1831 John Clunies-Ross 1950  
2005 7 628 80% 600 .

24 10  
South Home Direction Horsburgh 6  
22-32°C 2,300 91  
24 10 South  
Home Direction Horsburgh 6 22-32°C  
2,300 91  
• (1889) • • •

1979  
1979  
1945 1967 Perth Johannesburg .



## Cocos Keeling Islands gcm global energy inc

---

114KWh ESS



ISO 9001 ISO 14001 PICC RoHS CE MSDS UN38.3 UK CA IEC

### A group of Southeast Asian descendants wants to be recognised ...

In the 1800s, a group of Southeast Asians were taken to the Cocos (Keeling) Islands, now part of Australia, by an English merchant. Their descendants are seeking Indigenous status from Australia.

### Cocos (Keeling) Islands

We are a Global Data provider: Cocos (Keeling) Islands Download PDF; The Cocos Islands, which includes 27 islands, only two of which are occupied, have been in the possession of various countries over time. In each case, the islands used whatever currency was in use by that country. This includes Indian Rupees (INR) when the Cocos Islands

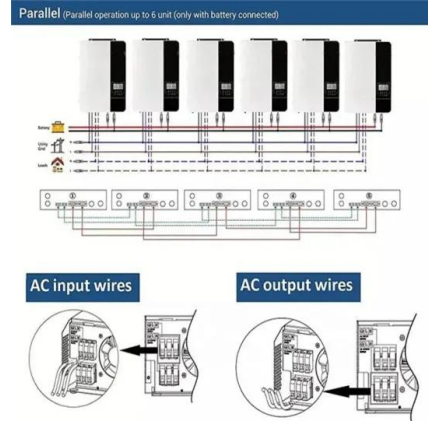



### Guide to Cocos (Keeling) Islands

2 ???· The Cocos (Keeling) Islands, or simply "Cocos" to locals, are 27 breathtaking islands in an almost perfect circle - only two of which are inhabited. Snorkel, boat, fish, kite surf or dive in the warm, crystal-clear lagoon which forms one of the largest marine sanctuaries in the world.

### COVID-19 pandemic in the Cocos (Keeling) Islands

On 1 April, one new case was reported, bringing the total number of cases to three. [9] On 3 April, Administrator Natasha Griggs identified Pondok Indah and the Home Island House as casual exposure sites in the island territory. [10] That same day, Griggs identified the Shire of Cocos Keeling Islands Home Island Office as another casual exposure site.

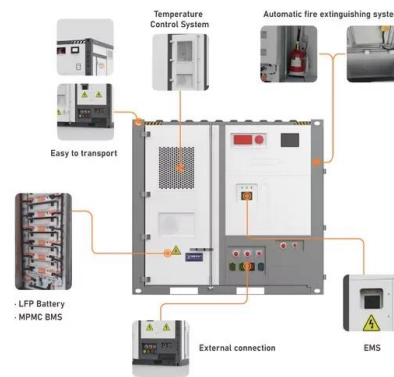


## Culture of the Cocos (Keeling) Islands

On Home Island, residents have established a museum dedicated to the Islands' former copra industry and an art gallery, The Big Barge Art Centre, which sells traditional artworks, modern paintings and photographic works and hosts art workshops for tourists. [3] The Pulu Cocos Museum was established in 1987, in recognition of the fact that the distinct culture of Home ...

## Stopping Cocos (Keeling) Islands sharks from eating locals' fish

A study of shark-deterrent technology in the Cocos Islands helps. A device was tested to see if it would reduce shark depredation. Back Buildings. Back Community Development. Back Energy. Back Environment. Back Federal Government. Back Water. Back Program & Construction Management. Back Global Initiatives . Climate Solutions



## Cocos Keeling Islands Visitor Centre

The Cocos Keeling Islands Visitor Centre is a one



stop shop of information provided by local experts. The friendly staff have the most up-to-date and comprehensive information about what to do on Cocos. Global Site Australia New Zealand Malaysia Singapore United Kingdom United States Deutsch ????? ???? ??? Indonesia

[Kokosovy`e ostrova -- Vikipediya](#)

Koko?sovy`e ostrova? ili Ki?ling (angl. Cocos (Keeling) Islands) -- gruppy iz 27 melkix korallovy`x ostrovov, raspolozhenny`x v Indijskom okeane. YAvlyaetsya Vneshnej territoriej Avstralii pod naimenovaniem Territoriya Kokosovy`x



**Calls for Australia to reclaim Cocos (Keeling) Islands' internet domain**

Thanks to a quirk in how the internet was set up, the Cocos (Keeling) Islands' domain is among the worst in the world for listing websites that contain child sexual abuse images and videos.

**Cocos (Keeling) Islands , VexiWiki , Fandom**

The flag of the Cocos (Keeling) Islands was adopted in 2004, its consists of a palm tree on a gold disc in the canton, a gold crescent in the centre of the flag and a gold southern cross in the fly. Although not featured in Australia's flag, green and gold are the official colors of Australia. The palm tree represents the island's tropical



flora. The crescent represents Islam (as it is the



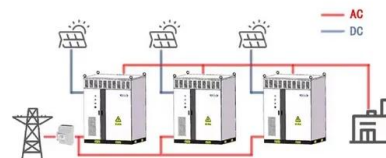
## Gulf Coast LNG Export Overview

Manage your global gas risk using Gulf Coast LNG Export futures. Gulf Coast LNG Export futures allow price discovery and risk management in a growing marketplace, while providing access to physically delivered LNG on CME Globex and via Trayport Joule Direct. Connect with a member of our expert Energy team for more information about our

## Cocos Islands: Australia's little-known tropical idyll

Unless you have a yacht and a lot of time, or your own plane, the only way to the Cocos (Keeling) Islands is a twice-weekly Virgin flight out of Perth in Western Australia. Only about 4,000

WORKING PRINCIPLE



## Energy & Mining News in Cocos (Keeling) Islands

Cocos (Keeling) Islands. Energy & Mining. Section Industries. All industries Agriculture Automotive Construction & Engineering Education Energy & Mining Entrepreneurship ESG & Sustainability

## THE 10 BEST Places to Visit in Cocos (Keeling) Islands (2024)

The friendly staff at the Cocos Keeling Islands Visitor Centre are locals and have the most up to date and comprehensive information about what

to do on Cocos. We offer a FREE booking service in the... 3. Pulu Keeling National Park. 8. National Parks. Pulu Keeling National Park is Australia's sixth and smallest Commonwealth National Park.

**12.8V 100Ah**



## COCOS CLUB INC, Cocos (Keeling) Islands

Cocos Club Inc, Cocos (Keeling) Islands: See 31 unbiased reviews of Cocos Club Inc, rated 4.0 of 5 on Tripadvisor and ranked #2 of 4 restaurants in Cocos (Keeling) Islands. The staff don't seem happy to be there and it needs some ...

## Cocos (Keeling) Islands

OverviewGeographyNameClimateDemographics  
 HistoryGovernmentEconomy

The Cocos (Keeling) Islands consist of two flat, low-lying coral atolls with an area of 14.2 square kilometres (5.5 sq mi), 26 kilometres (16 mi) of coastline, a highest elevation of 5 metres (16 ft) and thickly covered with coconut palms and other vegetation. The climate is pleasant, moderated by the southeast trade winds for about nine months of the year and with moderate rainfall. Tropical cyclones



**?????**

????????(1889?) ??????????  
 ???(?????)??(???(?????))?????????: Cocos (Keeling) Islands )????????????????????????????????????(?: Cocos Islands )????????????(?: Keeling Islands )?



...

## Cocos Islands - Shark Deterrent Technology

Cocos Islands - Shark Deterrent Technology. The Cocos (Keeling) Islands has a small community but a large population of sharks in surrounding waters. Fish are a vital food source to the local community and integral to artisanal fishing and tourism (game fishing) in the area.



## 25+ Jobs, Employment in Home Island Cocos (Keeling) Islands

...

Discover 39 Home Island Cocos (Keeling) Islands WA 6799 jobs on Indeed . View all our Home Island Cocos (Keeling) Islands WA 6799 vacancies with new positions added daily! Skip to main content. Home. Company reviews. We provide global opportunities to develop your career, make your community a better place and work with today's most

## [Energy News Cocos \(Keeling\) Islands](#)

Cocos (Keeling) Islands. Energy & Mining. Energy Industries. All industries Agriculture Automotive Construction & Engineering Education Energy &

## Mining Entrepreneurship ESG & Sustainability



Voltage range: 691.2-947.2V  
 >6000 cycles (100%DOD)  
 Rated battery capacity:  
 216KWH (customizable)  
 EMS communication:  
 4G/CAN/RS485

## Atoll reef-island formation and response to sea-level change:

...

The Cocos (Keeling) Islands comprise the main atoll, or South Keeling Islands, which is horseshoe-shaped with reef islands around the rim (Fig. 4 a), and North Keeling, a single island or atollon, 27 km to the north. These islands rise from ocean floor which is more than 4000 m deep, and are a part of the Cocos Rise.

## Keturunan Melayu di Kepulauan Kokos perjuangankan pengakuan ...

Hare membawa mereka ke Kepulauan Kokos atau Cocos (Keeling) Islands di Australia sebagai pekerja paksa dan/atau budak disertai dengan narapidana. Setahun kemudian, saingan Hare dari Skotlandia



## Keturunan Melayu di Kepulauan Kokos perjuangankan

...

Hare membawa mereka ke Kepulauan Kokos atau Cocos (Keeling) Islands di Australia sebagai pekerja paksa dan/atau budak disertai dengan



narapidana. Setahun kemudian, saingan Hare dari Skotlandia

## Current Local Time in Territory of Cocos (Keeling) Islands, Cocos ...

Current local time in Cocos Islands - Cocos and Keeling Islands - Territory of Cocos (Keeling) Islands. Get Territory of Cocos (Keeling) Islands's weather and area codes, time zone and DST. Explore Territory of Cocos (Keeling) Islands's sunrise and sunset, moonrise and moonset.




## Cocos (Keeling) Islands

The Cocos (Keeling) Islands (Cocos Islands Malay: Pulau Kokos [Keeling]), officially the Territory of Cocos (Keeling) Islands (/ ' k oʔ k ? s /; [5] [6] Cocos Islands Malay: Pulau Kokos [Keeling]), are an Australian external territory in the ...

## The Cocos (Keeling) Islands is in a rubbish dilemma, but could ...

The Cocos (Keeling) Islands are an Australian territory located in the Indian Ocean, about 3,000 kilometres north-west of Perth. (ABC Pilbara: Alice Angeloni)Only two of the 27 coral islands

are



## Contact Us

---

For catalog requests, pricing, or partnerships, please visit:  
<https://bialydom.kolobrzeg.pl>