

## European Solar Energy Storage

# British Indian Ocean Territory tree energy solutions



## Overview

---

British Indian Ocean Territory (BIOT) is a British overseas territory consisting of 230 islands, of which 60 are inhabited. The territory covers an area of 600 km<sup>2</sup>.

Where can I find a travel guide for British Indian Ocean territory?

Wikivoyage has a travel guide for British Indian Ocean Territory. Christian Nauvel, "A Return from Exile in Sight?"

"The Chagossians and their Struggle" (2006) 5 Northwestern Journal of International Human Rights 96–126 Archived 2 March 2011 at the Wayback Machine (retrieved 9 May 2011).

How many islands are in the British Indian Ocean territory?

Map of the British Indian Ocean Territory since 1976. The territory is an archipelago of 58 islands covering 56 square kilometres (22 sq mi). The largest island is Diego Garcia, which at 32.5 square kilometres (12.5 sq mi) accounts for about half of the territory's total land area.

Where was the British Indian Ocean territory before the Seychelles independence?

The British Indian Ocean Territory prior to the Seychelles's independence in 1976. The land at bottom left is the northern tip of Madagascar. (Desroches is not labelled, but is a part of the Amirante Islands.) Map of the British Indian Ocean Territory since 1976.

## British Indian Ocean Territory tree energy solutions

---



### Simpson Point, Diego Garcia, British Indian Ocean ...

Enjoy this 6.1-mile loop trail near Diego Garcia, Diego Garcia. Generally considered a moderately challenging route, it takes an average of 2 h 8 min to complete. This is a very popular area for mountain biking, running, and ...

### Seabreeze Village Map

Location: British Indian Ocean Territory, South Asia, Asia; View on OpenStreetMap; Latitude-7.28821° or 7° 17' 18" south. Longitude. 72.3814° or 72° 22' 53" east. Open Location Code. 6J4JP96J+PH. OpenStreetMap ID. node 726790492. OpenStreetMap Feature. place=village.



### Coat of arms (crest) of British Indian Ocean Territory

The British Indian Ocean Territory (BIOT) or Chagos Islands is an overseas territory of the United Kingdom situated in the Indian Ocean, halfway between Africa and Indonesia. The territory comprises the six atolls of the Chagos Archipelago with over 1,000 individual (tiny) islands having a total land area of 60 square kilometres.

### Mapping the vegetation of Diego Garcia Island, British

## Indian ...

British Indian Ocean, Diego Garcia November 2018 fieldwork report, OFC 893. 8 Introduction This report is an account of the UK Overseas Territories (UKOTs) Programme and the Spatial Analysis Teams of the Royal Botanic Gardens, Kew (Kew) expedition to ...

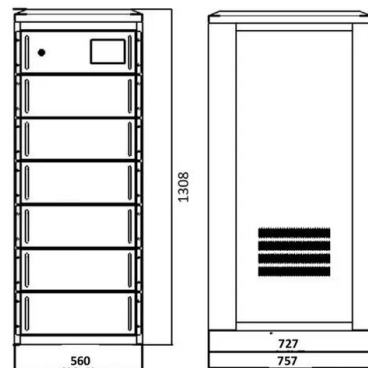


## OFFICIAL GAZETTE

6. MR CALLUM COWX to be Acting Judge of the British Indian Ocean Territory Supreme Court with effect from 18 December 2023, under Section 7 of the British Indian Ocean Territory (Constitution) Order 2004 and section 9A(1) of the Courts Ordinance 1983. 7. MS MARGARET OBI to be Acting Judge of the British Indian Ocean Territory

## Tree Energy Solutions to accelerate development of German green ...

Hydrogen company Tree Energy Solutions (TES) has said that it will accelerate plans to build a green gas terminal in the German port of Wilhelmshaven. In light of the ...



## British Indian Ocean territory

?????????"British Indian Ocean territory" - ??????8 State capital of Sittwe, and parallel road, high-speed rail, and oil and natural gas pipelines that will create an energy and trade corridor to China's landlocked south west;



## Introducing WisdomTree Portfolio Solutions

Q: What is the Portfolio Solutions program? A: Portfolio Solutions is comprised of three distinct offerings tailored to meet the diverse needs of advisors: Portfolio Consultations: This service provides a ...



## British Indian Ocean Territory (BIOT) Global Reef Expedition

For our final Global Reef Expedition Mission, we traveled to the Chagos Archipelago, also known as the British Indian Ocean Territory (BIOT), a small island chain in the middle of the Indian Ocean. Chagos is home to some of the most remote, and pristine, coral reefs on Earth - 95% of which have yet to be explored.

### [British Indian Ocean Territory](#)

Description of the Territory. British dependency, with an important U.S. military base. Is formed by the Chagos Islands (Diego Garcia, Peros Banhos, etc ) in the middle of the Indian Ocean. Jaume Ollé, 9 June 1996. The territory was established on 8 November 1965 by the amalgamation of the Aldabra, Farquhar and Desroches islands (formerly part of the ...




## WTRENE

The index is designed to track the performance of companies primarily involved in the renewable energy value chain (REVC), including technologies and solutions from wind, solar, hydrogen and other renewables value chains. The index excludes companies which do not meet WisdomTree's ESG (environmental, social and governance) criteria.

## Flag of the British Indian Ocean Territory

The flag of the British Indian Ocean Territory (BIOT) is similar to the flags of other British dependencies and colonies as it has the Union Flag in the upper hoist-side corner. The palm tree and crown are symbols of the Indian Ocean Territory. The flag was initially intended to be used by the Commissioner but has gained semi-official status as a territorial flag for use on land.




## Gazettes , British Indian Ocean Territory

Gazettes. Please see below a list of the BIOT Administration's annual legal gazettes, detailing the ordinances and regulations brought about each calendar year:



## British Indian Ocean Territory

It shows a palm tree, a reference to the vegetation, and an image of the British crown. It symbolises the individual islands, in particular the island of Diego Garcia, which is the only one that is inhabited. The flag, like the badge, was introduced for the British Commissioner in 1990. The colonial British Indian Ocean Territory (B.I.O.T)



## **Marine Protected Area , British Indian Ocean Territory**

The British Indian Ocean Territory has some of the most biodiverse waters on the planet with over 220 species coral, 855 species of fish and 355 species of molluscs. To ensure the future protection of this unique environment the BIOT ...

## **British Indian Ocean Territory: 2024 UK and Mauritius agreement**

On 3 October 2024, the UK and Mauritian governments announced they had reached an agreement on the sovereignty of the British Indian Ocean Territory (BIOT), also known as the Chagos Archipelago. Negotiations began in

November 2022 under the government of Rishi Sunak.. This briefing focuses on the October 2024 agreement between the UK and Mauritius, ...



## British Indian Ocean Territory: Negotiations

On Thursday 3 October, my right honourable and learned friend the Prime Minister and Mauritian Prime Minister Jugnauth made an historic announcement: after two years of negotiations and decades of disagreement, the United Kingdom and Mauritius have reached a political agreement on the future of the British Indian Ocean Territory. The treaty is neither ...

## Court Hearing on Friday 17 May 2024 , British Indian Ocean Territory

Court Hearing on Friday 17 May 2024. Published: 10 May, 2024 TAKE NOTICE that, at 10am UK time on Friday 17 May 2024, the British Indian Ocean Territory Court of Appeal will hear, in open court, an application for special leave/permission to appeal, with appeal to follow if granted, in the matter of The Commissioner v The King (on the application of VT & Ors) [2024] BIOT CA (Civ) 1.



## [British Indian Ocean Territory](#)

Flag used by the British for Indian Ocean territory. Shutterstock October 4, 2024 Freedom for Chagos Islands: UK's deal with Mauritius will

be a win for all



## TES, E.ON and ENGIE sign deal for FSRU in Germany

Tree Energy Solutions (TES), E.ON and ENGIE have been selected by the German Federal Ministry of Economics and Climate Protection (BMWK) to jointly develop and implement the ...



## Simpson Point, Diego Garcia, British Indian Ocean Territory

Enjoy this 6.1-mile loop trail near Diego Garcia, Diego Garcia. Generally considered a moderately challenging route, it takes an average of 2 h 8 min to complete. This is a very popular area for mountain biking, running, and walking, so you'll likely encounter other people while exploring. The trail is open year-round and is beautiful to visit anytime.

## OGE and TES to develop 1000km CO2 transport network in Germany

European transmission system operator OGE and Belgian hydrogen company Tree Energy Solutions (TES) are developing a pipeline network to transport CO2 across Germany and

enable its reuse in a closed-loop system to transport renewable hydrogen. The network will span 1,000km and transport around 18 million tonnes of CO2 a year.



## Green hydrogen: TES and EWE to build 500MW electrolyser

Belgian hydrogen company Tree Energy Solutions (TES) will team up with German utility EWE to build an electrolyser to produce green hydrogen at TES's Green Energy ...

## Flag Of The British Indian Ocean Territory

The ratio of the national flag of British Indian Ocean Territory is 1:2. The green palm tree and the top are a pictogram of British Indian Ocean Territory. For travel souvenirs & books, check this out. White and Blue Wave with Union Flag, Palm Tree and Crown of The British Indian Ocean Territory, BIOT or Chagos Islands Flag on A Whistle



???????

6°00'S 71°30'E / 6.000°S 71.500°E  
 ??????(?:British Indian Ocean Territory,??BIOT)  
 )????????????,????????2300????????,??????60?  
 ??? ???? ?????,????????,????6??? ...



## Plantation Trail Boards , British Indian Ocean Territory

This is an area where native trees are being restored and the coconut palms, that have taken over and prevent any other kind of tree from growing, are being removed. This forest trail takes people through the forest and past these information boards that tell them more about the environment, flora and fauna that they see.



## British Indian Ocean Territory: 2024 UK and ...

On 3 October 2024, the UK and Mauritian governments announced they had reached an agreement on the sovereignty of the British Indian Ocean Territory (BIOT), also known as the Chagos Archipelago. Negotiations began in ...

## Contact

Tree Energy Solutions Houston. Two Allen Center, 1200 Smith St., Suite 730 Texas 77002 Houston USA. Tree Energy Solutions UK. Level 1, Devonshire House 1 Mayfair Place London W1J 8AJ United Kingdom. Tree Energy ...



## Employment Overview in British Indian Ocean Territory

The British Indian Ocean Territory (BIOT) is a small archipelago in the central Indian Ocean. It doesn't have a traditional economic driver due to its limited population and function as a military facility for the UK and US. However, there are a few key sectors that provide employment and contribute to the territory's upkeep. Military and Defense

## OGE and TES to develop 1000km CO2 transport network in Germany

European transmission system operator OGE and Belgian hydrogen company Tree Energy Solutions (TES) are developing a pipeline network to transport CO2 across ...



**???????**

???????(?: British Indian Ocean Territory,???BIOT )????????????,????????2300??????????  
 ??,??????60??????.  
 ?????????????,????????????,????6?????71?30??????  
 ????????????????



## Palantir and Green Energy Pioneer TES forge long-term ...

Palantir Technologies Inc., a leading builder of AI systems for the modern enterprise, has announced a multi-year partnership with Tree Energy Solutions, a global ...



## Contact Us

---

For catalog requests, pricing, or partnerships, please visit:  
<https://bialydom.kolobrzeg.pl>