

European Solar Energy Storage

British Indian Ocean Territory spira t 400 mwh



Overview

British Indian Ocean Territory (BIOT) is a British overseas territory consisting of 2300 islands covering an area of 60 square kilometres (23 square miles). The territory is located in the Indian Ocean, 6000 kilometres (3700 miles) north of the Seychelles.

Where can I find a travel guide for British Indian Ocean territory?

Wikivoyage has a travel guide for British Indian Ocean Territory. Christian Nauvel, "A Return from Exile in Sight?"

"The Chagossians and their Struggle" (2006) 5 Northwestern Journal of International Human Rights 96-126 Archived 2 March 2011 at the Wayback Machine (retrieved 9 May 2011).

How many islands are in the British Indian Ocean territory?

Map of the British Indian Ocean Territory since 1976. The territory is an archipelago of 58 islands covering 56 square kilometres (22 sq mi). The largest island is Diego Garcia, which at 32.5 square kilometres (12.5 sq mi) accounts for about half of the territory's total land area.

Can You Moor a boat in the Indian Ocean?

Yacht crews seeking safe passage across the Indian Ocean may apply for a mooring permit for the uninhabited Outer Islands (beyond Diego Garcia), but must not approach within 3 nautical miles (5.6 kilometres; 3.5 miles), land on, or anchor at islands designated as Strict Nature Reserves, or the nature reserve within the Peros Banhos atoll.

Where was the British Indian Ocean territory before the Seychelles independence?

The British Indian Ocean Territory prior to the Seychelles's independence in 1976. The land at bottom left is the northern tip of Madagascar. (Desroches is not labelled, but is a part of the Amirante Islands.) Map of the British Indian Ocean Territory since 1976.

British Indian Ocean Territory spira t 400 mwh



Território Britânico do Oceano Índico - Wikipédia, a enciclopédia ...

O Território Britânico do Oceano Índico é um território britânico ultramarino situado no meio do oceano Índico, aproximadamente a metade do caminho entre a África e a Indonésia. O território compreende os sete atóis do arquipélago de Chagos, com mais de mil ilhas individuais -- sendo a maioria muito pequenas -- centradas em 6° S, 71°30' E, que totalizam uma área terrestre ...

British Indian Ocean Territory , FRED , St. Louis Fed

Value of Exports to British Indian Ocean Territory from North Carolina Dollars, Annual, Not Seasonally Adjusted 2016 to 2016 (2018-06-26)
 Number of Identified Exporters to British Indian Ocean Territory from Michigan



Brittiska territoriet i Indiska oceanen - Wikipedia

Översiktskarta. Brittiska territoriet i Indiska oceanen (engelska: British Indian Ocean Territory, BIOT) är ett brittiskt utomeuropeiskt territorium i Indiska oceanen, halvvägs mellan Afrika och Indonesien. Området består av sju atoller med totalt omkring 1 000 öar. Mauritius gör anspråk på öarna [4] och har fått rätt i FN. [5] Huvudstad är Diego Garcia, där USA och Storbritannien

Spira Guitars T-400 MWH, Satin White

The Spira Guitars T-400 is a contemporary reimagining of the classic T-style guitar, blending iconic design with modern innovation. Its roasted poplar body and Canadian roasted maple ...



British Indian Ocean Territory - underwater

Watch the three-part Britain's Treasure Islands documentary series on BBC FOUR, starting Tue 12 Apr 2016 21:00. (repeated Wed 13 Apr 2016 20:00). This mini-d

???????

???????(?: British Indian Ocean Territory,???BIOT
)????????????,????????2300?????????
??,??????60?????
????????????,????????????,????6????71?30??????



??

?? (?????: British Indian Ocean Territory)



Hodn? Rychlá Recenze: Spira T-400 MWH , frontman

Tagy Hodn? rychlá recenze Spira T-400 MWH
 Videorecenze Mat?j Belko eben Pokud jste v
 ?lánku zaznamenali chybu nebo p?eklep, dejte
 nám prosím v?d?t na e-mail redakce@frontman .
 Mat?j Belko



HRR: Spira T-400 MWH

Znáte to. P?timinutová pauza. Roze?ítat dlouhý
 ?lánek nemá smysl, rozkoukávat dlouhé video
 taky ne. Zkuste HRR, Hodn? Rychlou Recenzi.
 Ne? se vy??ráte, u? bu

British Indian Ocean Territory

THE BRITISH Indian Ocean Territory (BIOT) is an archipelago in the INDIAN OCEAN, south of INDIA, about one-half of the way from Africa to INDONESIA. On November 8, 1965, the British government created the (BIOT). The BIOT consisted of the Chagos Archipelago, excised from the British Crown Colony of Mauritius; and the Aldabra and Farquhar islands and Ile Desroches, ...



British Indian Ocean Territory (BIOT)



British Indian Ocean Territory (BIOT) Overview: The British Indian Ocean Territory (BIOT) is an overseas dependent territory of the United Kingdom that was established in 1965. The BIOT is comprised of six main island groups called the Chagos Archipelago. The largest and most southerly of the islands, Diego Garcia, is now used as a joint

British Indian Ocean Territory

Stamps (667) Sheets (57) Joint issues (2) All collections (26) Related things Name: British Indian Ocean Territory (IO) What: country The British Indian Ocean Territory consists of the islands of the Chagos Archipelago in the Indian Ocean north of Mauritius. It formerly included Aldabra, Farquhar, and Des Roches Islands, which were returned to the Seychelles in 1976.



Test certification
 CE FC




???????

???????(?:British Indian Ocean Territory)?????????
 ??????,?????????????,?????????????(Chagos Archipelago),?????2300? ...

??????????????

?????????????(?????????????????????????: British Indian Ocean Territory)?????????????????????2300????????????????????????????????



British Indian Ocean Territory (the Chagos Archipelago): Setting

British Indian Ocean Territory (the Chagos Archipelago): Setting, Connections and the Marine Protected Area Stresses are found out for three different material (AISI 5160 OQT 400, Stainless and Structural Steel). In this research, 23° of helix angle is selected for helical gear used in synchromesh gearbox according to the ranges of helix

Spira T-400 MWH

A contemporary reimagining of the classic T-style guitar the Spira T-400 blends iconic design with Spira's innovative approach resulting in a guitar. Acoustic Guitars. Takamine; Brook Guitars; Fender Acoustic Home / Electric Guitars / Spira Guitars / Spira T-400 MWH. Condition: New



Spira Guitars T-400 MWH, Satin White , Gear4music

Spira Guitars T-400 MWH, Satin White - Na stránkách Spira Guitars T-400 je contemporary reimaginace klasické kytary typu T, která spojuje ikonický design s moderními inovacemi. Její t?lo z



pražného topolu a krk z kanadského pražného javoru nabízejí odolnost a vylepšené tonální vlastnosti, zatímco hmatník Ebony Tech s 24 pražci jumbo poskytuje hladkou hrateľnosť pro

Spira T-400 MWH od 328 EUR

Elektrická gitara Elektrické gitary Spira Guitars T-400 sú cenovo dostupné nástroje s moderným dizajnom v tvare písmena T pre začiatočníkov aj skúsených rockero Spira T-400 MWH od 328 EUR - Heureka.sk




British Indian Ocean Territory

The British Indian Ocean Territory (BIOT) is an Overseas Territory of the United Kingdom situated in the Indian Ocean, halfway between Tanzania and Indonesia. The territory comprises the seven atolls of the Chagos Archipelago with over 1,000 individual islands - many very small - amounting to a total land area of 60 square kilometres (23

Listers Guitars Ltd

Spira T-400 MWH Matt White. Spira T-400 MWH Matt White. Regular price £299.00 Sale price £299.00 Regular price. Unit price / per . Sale Sold out. British Indian Ocean Territory (USD ...



British Indian Ocean Territory - Fondation Bertarelli

The British Indian Ocean Territory (BIOT) includes the Chagos Archipelago of 58 tiny islands and is located in the central Indian Ocean between East Africa, the southern tip ...

Revised Regulations , British Indian Ocean Territory

Revised Regulations of the British Indian Ocean Territory Proclamation 2024; Revised Regulations etc. of BIOT - Chapter F. The Immigration (Exemption) Regulations 1971 F.1; The Prohibited Imports & Exports Control Order 2009 F.2; The BIOT (Immigration) Order Notice of Exemption Order 2017 F.3; Revised Regulations etc. of BIOT - Chapter G



British Indian Ocean Territory

The British Indian Ocean Territory (BIOT) comprises some 2300 tropical islands of the Chagos Archipelago in the Indian Ocean, about one-half the way from Africa to Indonesia, around 6°S, 71°30'E is an Overseas Territory of the United Kingdom (UK). Diego Garcia, the largest and southernmost island, occupies a strategic



location in the central Indian Ocean and ...

???????

???????(?: British Indian Ocean Territory,???BIOT)????????????????,?????????2300??????????
 ??,????????60???????.
 ???????????????,????????????????,????6?????71?30????????
 ??????????????????



Brittiläinen Intian valtameren alue - Wikipedia

Brittiläinen Intian valtameren alue (engl. British Indian Ocean Territory, lyhenne BIOT [1] tai B.I.O.T. [2]) on Intian valtamerellä sijaitseva Yhdistyneeseen kuningaskuntaan kuuluva merentakainen alue (engl. overseas territory).Se muodostuu Chagossaarten kuudesta atollista, joihin kuuluu noin 55 saarta [3].Alue sijaitsee suunnilleen puolessavälissä Afrikkaa ja Indonesiaa.

Category : Flags of the British Indian Ocean Territory

Media in category "Flags of the British Indian Ocean Territory" The following 5 files are in this category, out of 5 total. Flag of CSSC.svg 800 × 400; 396 bytes. British-Indian-Ocean-Territ-

orb.png 128 × 128; 26 KB. Flag of British Indian Ocean Territory.jpg 1,220 × 620; 82 KB.



Court Hearing on Friday 17 May 2024 , British Indian Ocean Territory

Court Hearing on Friday 17 May 2024. Published: 10 May, 2024 TAKE NOTICE that, at 10am UK time on Friday 17 May 2024, the British Indian Ocean Territory Court of Appeal will hear, in open court, an application for special leave/permission to appeal, with appeal to follow if granted, in the matter of The Commissioner v The King (on the application of VT & Ors) [2024] BIOT CA (Civ) 1.

Marine Protected Area , British Indian Ocean Territory


The British Indian Ocean Territory has some of the most biodiverse waters on the planet with over 220 species coral, 855 species of fish and 355 species of molluscs. To ensure the future protection of this unique environment the BIOT ...



[British Indian Ocean Territory](#)

The British Indian Ocean Territory (BIOT) is an Overseas Territory of the United Kingdom situated in the Indian Ocean, halfway between Tanzania and Indonesia. The territory comprises the seven atolls of the Chagos Archipelago with

over 1,000 individual islands, many very small, amounting to a total land area of 60 square kilometres. The largest and most southerly island is Diego ...

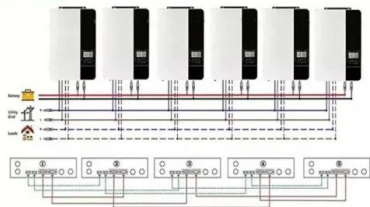


British Indian Ocean Territory

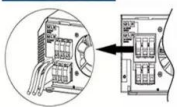
The British Indian Ocean Territory (BIOT) is located in the Indian Ocean south of Sri Lanka. In 1965 the islands were established as a territory of the United Kingdom. Some of the islands were transferred to the Seychelles when the BIOT obtained independence in 1976. 1108 16th Street NW Suite 400 Washington, DC 20036
 EDGE Subscriptions



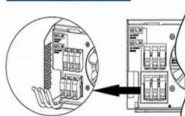
Parallel (Parallel operation up to 6 unit (only with battery connected))



AC input wires



AC output wires

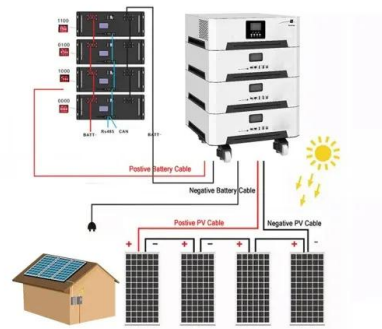


British Indian Ocean Territory???????????????

British Indian Ocean Territory??
 ?":???"?????";?????????,???"???",?"?????????????,??
 ?????????????????????????????????

Brytyjskie Terytorium Oceanu Indyjskiego - ...

British Indian Ocean Territory) - terytorium zależne Wielkiej Brytanii, obejmujące archipelag Czagos (ang. Chagos), z których największa to Diego Garcia (7°20'S 72°25'E / -7,333333 72,416667).



Contact Us

For catalog requests, pricing, or partnerships, please visit:
<https://bialydom.kolobrzeg.pl>