

European Solar Energy Storage

British Indian Ocean Territory greenflash infrastructure



Overview

British Indian Ocean Territory (BIOT) is a British Overseas Territory consisting of 2300 islands and reefs, covering an area of 60 square kilometers. It is located in the Indian Ocean, about 6000 kilometers from the British coast.

What is the British Indian Ocean territory (Constitution) Order 2004?

The British Indian Ocean Territory (Constitution) Order 2004 defines the territory as comprising the following islands or groups of islands: These islands and associated coral reefs lie between 4°44 and 7°41 south and 70°47 and 72°47 east.

How many islands are in the British Indian Ocean territory?

Map of the British Indian Ocean Territory since 1976. The territory is an archipelago of 58 islands covering 56 square kilometres (22 sq mi). The largest island is Diego Garcia, which at 32.5 square kilometres (12.5 sq mi) accounts for about half of the territory's total land area.

Will the UK give up sovereignty of Mauritius in a 'historic' move?

More info The UK is set to give up sovereignty of a remote group of islands in a 'historic' move. Negotiations with Mauritius commenced last year over the Chagos Islands, also known as the British Indian Ocean Territory, culminating in an arrangement that entrusts Mauritius with sovereignty.

Where can I find a travel guide for British Indian Ocean territory?

Wikivoyage has a travel guide for British Indian Ocean Territory. Christian Nauvel, "A Return from Exile in Sight?

The Chagossians and their Struggle" (2006) 5 Northwestern Journal of International Human Rights 96-126 Archived 2 March 2011 at the Wayback Machine (retrieved 9 May 2011).

Where is the British Overseas Territories (BOT) located?


The BIOT is one of 14 British Overseas Territories. Located in the Indian

Ocean, it is made up of the Chagos Archipelago of islands, including the biggest island, Diego Garcia, the site of a joint US-UK military base.

Where was the British Indian Ocean territory before the Seychelles independence?

The British Indian Ocean Territory prior to the Seychelles's independence in 1976. The land at bottom left is the northern tip of Madagascar. (Desroches is not labelled, but is a part of the Amirante Islands.) Map of the British Indian Ocean Territory since 1976.

British Indian Ocean Territory greenflash infrastructure


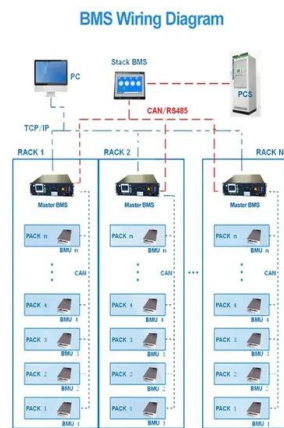


Environment

The wildlife and environment of the British Indian Ocean Territory are exceptional. The Territory has the greatest marine biodiversity in the UK and its Overseas Territories, as well as some of the cleanest seas and healthiest reef systems in the world which are protected by the largest no-take Marine Protected Area (MPA) in the Indian Ocean. BIOT is home to the world's biggest ...

UK to cede control of remote group of islands in ...

Negotiations with Mauritius commenced last year over the Chagos Islands, also known as the British Indian Ocean Territory, culminating in an arrangement that entrusts Mauritius with sovereignty



BIOT Feasibility Study

In March 2014, the British Indian Ocean Territory (BIOT) Administration commissioned KPMG to carry out a feasibility study for the resettlement of BIOT. The feasibility study

Urban Green Infrastructure: An Introduction

Introduction: What is green infrastructure? Green

infrastructure (or blue-green infrastructure) refers to human-managed and natural systems that provide services to society and ecosystems' (Cole et al. 2017). Green infrastructure draws attention to the importance of the natural environment and ecological functions in urban land-use planning by integrating a ...



Country comparison: Anguilla / British Indian Ocean Territory

The British Indian Ocean Territory and Anguilla compared: demography and further dimensions. Infrastructure AIA: total per 1000 inh. IOT: total per 1000 inh. Passenger airports: 1: 0.0635: 1: 0.2500: Telecommunication Anguilla British Indian Ocean Territory; International dialing: +1 ...

British Indian Ocean Territory: 2024 UK and Mauritius agreement

reached an agreement on the sovereignty of the British Indian Ocean Territory (BIOT), also known as the Chagos Archipelago. Negotiations began in November 2022 under the government of ...



British Indian Ocean Territory Tourist Visa Application

While planning your visit to British Indian Ocean Territory as a Traveller, you might be curious about other visa types and requirements. If you're considering exploring British Indian Ocean Territory beyond the usual tourist spots, our



comprehensive guide on British Indian Ocean Territory tourist visa offers deeper insights and broader options for travelers of different ...

???????

???????(?:British Indian Ocean Territory)?? ???
 ??? ??????,?? ???? ???? ? ? ???? ? ? ? ? ? ,??????
 ????? (Chagos Archipelago),???2300?????????? ...



**Low Voltage
 Lithium Battery**
 6000+ Cycle Life

Commercial and Industrial ESS

Air Cooling / Liquid Cooling

- Budget Friendly Solution
- Renewable Energy Integration
- Modular Design for Flexible Expansion



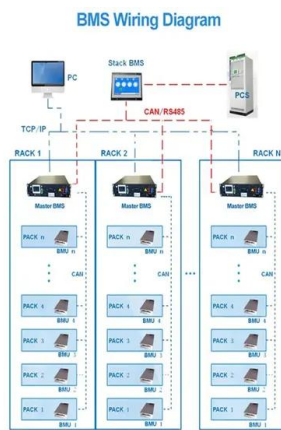
???????

???????(?: British Indian Ocean Territory,???BIOT
)????????????,????????2300????????
 ??,????60?????
 ?????????????,????????????,????6????71?30?????
 ?????????????

British Indian Ocean Territory

The British Indian Ocean Territory (BIOT) is an Overseas Territory of the United Kingdom situated in the Indian Ocean, halfway between Tanzania and Indonesia. The territory comprises the seven atolls of the Chagos Archipelago with over ...





British Indian Ocean Territory: 2024 UK and Mauritius ...

This briefing focuses on the October 2024 agreement between the UK and Mauritius concerning the British Indian Ocean Territory/Chagos Islands and the US/UK military base on Diego Garcia, including the reaction to ...

Country comparison: British Indian Ocean Territory / Pakistan

Pakistan and the British Indian Ocean Territory compared: demography and further dimensions. Infrastructure IOT: total per 1000 inh. PAK: total per 1000 inh. Passenger airports: 1: 0.2500: 44: 0.0002: Telecommunication British Indian Ocean Territory Pakistan; International dialing: ...



Gazettes , British Indian Ocean Territory

Gazettes. Please see below a list of the BIOT Administration's annual legal gazettes, detailing the ordinances and regulations brought about each calendar year:

Governance , British Indian Ocean Territory

The constitutional arrangements for BIOT are set out in the British Indian Ocean Territory (Constitution) Order 2004 and related instruments. The 2004 Order gives the Commissioner power to make laws for the peace,

order and good governance of the territory. As with any other British Overseas Territory, BIOT is constitutionally distinct and



The Disappearance of an Internet Domain

Today we have something a little different from Gareth Edwards, who typically chronicles the forgotten history of Silicon Valley in his column, The Crazy Ones. When the British government announced last week ...

Court Hearing on Friday 17 May 2024 , British Indian Ocean Territory

Court Hearing on Friday 17 May 2024. Published: 10 May, 2024 TAKE NOTICE that, at 10am UK time on Friday 17 May 2024, the British Indian Ocean Territory Court of Appeal will hear, in open court, an application for special leave/permission to appeal, with appeal to follow if granted, in the matter of The Commissioner v The King (on the application of VT & Ors) [2024] BIOT CA (Civ) 1.



British Indian Ocean Territory: Negotiations

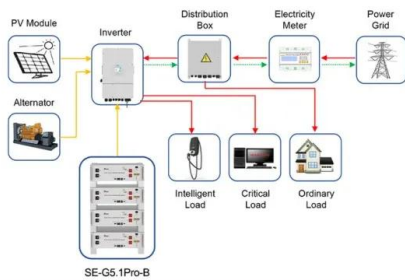
On Thursday 3 October, my right honourable and learned friend the Prime Minister and Mauritian Prime Minister Jugnauth made an historic announcement: after two years of negotiations

and decades of disagreement, the United Kingdom and Mauritius have reached a political agreement on the future of the British Indian Ocean Territory. The treaty is neither ...



???????

???????(?: British Indian Ocean Territory,??BIOT)????????????,????????2300??????????,????????60???????.
 ?????????????,????????????,????6????71?30????????
 ?????????????



Application scenarios of energy storage battery products

????????????

????????????(?????????????????????: British Indian Ocean Territory)????????????????????2300????????????????????????????

Território Britânico do Oceano Índico - Wikipédia, a enciclopédia ...

O Território Britânico do Oceano Índico é um território britânico ultramarino situado no meio do oceano Índico, aproximadamente a metade do caminho entre a África e a Indonésia.O território compreende os sete atóis do arquipélago de Chagos, com mais de mil ilhas



individuais -- sendo a maioria muito pequenas --
 centradas em 6° S, 71°30' E, que totalizam uma
 área terrestre ...



???????

6°00'S 71°30'E / 6.000°S 71.500°E
 ??????(?:British Indian Ocean Territory,??BIOT
)????????????,????????2300????????,????60?
 ??? ?????????????,????????????,????6???

Partnership Between UK Government and St Helena Government ...

The UK recently announced an agreement with Mauritius concerning the BIOT/Chagos Archipelago. The UK Government (UKG) and St Helena Government (SHG) have today reached a cooperation arrangement in relation to future migrants arriving on the British Indian Ocean Territory (BIOT). No new migrants have arrived on BIOT since 2022, however, ...



BRITISH INDIAN OCEAN TERRITORY

the Indian Ocean. Offshore waters are home to the only unfished populations of tuna, oceanic sharks and billfish in the Indian Ocean. PERMITS The permit system is only in place to allow vessels to rest at specific anchorages in order to provide safe passage through the Indian Ocean. In keeping with this, mooring permits



Country comparison: United

Kingdom / British Indian Ocean Territory

The British Indian Ocean Territory and the United Kingdom compared: demography and further dimensions. Infrastructure GBR: total per 1000 inh. IOT: total per 1000 inh. Passenger airports: 102: 0.0015: 1: 0.2500: Telecommunication United Kingdom British Indian Ocean Territory; International dialing: +44



UKOTCF: British Indian Ocean Territory (BIOT)

The British Indian Ocean Territory (BIOT) comprises the 55 islands of the Chagos Archipelago. The land area is only 44km². But, below the territorial seas lie over 20,000km² of coral reefs - a near-pristine treasure store of marine life. The Archipelago lies at the centre of the Indian Ocean, its only human inhabitants now being military

Partnership Between UK Government and St Helena Government ...

"The House is aware that a political agreement has been reached with Mauritius about the long-term future of the British Indian Ocean Territory. Once any treaty with Mauritius comes into force, following its proper parliamentary scrutiny, Mauritius will be responsible for any migrants who arrive there.



Country comparison: British Indian Ocean Territory / Virgin Islands

The Virgin Islands and the British Indian Ocean



Territory compared: demography and further dimensions. Infrastructure IOT: total per 1000 inh. VIR: total per 1000 inh. Passenger airports: 1: 0.2500: 2: 0.0191: Telecommunication British Indian Ocean Territory Virgin Islands; International dialing:

???????

???????(?: British Indian Ocean Territory,??BIOT)????????????,????????2300??????????,????????60????????????????????????,????????????,????6????71?30????????



OFFICIAL GAZETTE

6. MR CALLUM COWX to be Acting Judge of the British Indian Ocean Territory Supreme Court with effect from 18 December 2023, under Section 7 of the British Indian Ocean Territory (Constitution) Order 2004 and section 9A(1) of the Courts Ordinance 1983. 7. MS MARGARET OBI to be Acting Judge of the British Indian Ocean Territory

British Indian Ocean Territory (Chagos Archipelago)

The atolls and reefs of the British Indian Ocean Territory cover approximately 60,000 km² in the centre of the Indian Ocean. The atolls have not been inhabited for about 50 years apart from a military facility located in the southernmost atoll of Diego Garcia.All 640,000 km² of territorial waters except those immediately around Diego

Garcia were declared a no-take ...




Country comparison: Bermuda / British Indian Ocean Territory

The British Indian Ocean Territory and the Bermudas compared: demography and further dimensions. Infrastructure BMU: total per 1000 inh. IOT: total per 1000 inh. Passenger airports: 1: 0.0158: 1: 0.2500: Telecommunication Bermuda British ...

UK to cede control of remote group of islands in Indian ...

Negotiations with Mauritius commenced last year over the Chagos Islands, also known as the British Indian Ocean Territory, culminating in an arrangement that entrusts Mauritius with



Contact Us

For catalog requests, pricing, or partnerships, please visit:
<https://bialydom.kolobrzeg.pl>