


## European Solar Energy Storage

# British Indian Ocean Territory climate solar solutions



## British Indian Ocean Territory climate solar solutions

---



### British Indian Ocean Territory

2 ???· Geography The British Indian Ocean Territory is located about 750 km south of the Maldives and 1700 km south of India in the middle of the Indian Ocean. It was founded by the British government in 1965. The islands of the Chagos Archipelago were separated from the colonial territories of Mauritius and the Aldabra, Farquhar and Desroches Islands from the ...

### British Indian Ocean Territory weather by month

Compare the British Indian Ocean Territory weather averages by month. Get detailed monthly climate statistics to help you plan your perfect trip for the British Indian Ocean Territory. The climate guide for British Indian Ocean Territory, represented by Diego Garcia, (Diego Garcia) shows long term monthly weather averages processed from data



### British Indian Ocean Territory

THE BRITISH Indian Ocean Territory (BIOT) is an archipelago in the INDIAN OCEAN, south of INDIA, about one-half of the way from Africa to INDONESIA. On November 8, 1965, the British government created the (BIOT). The BIOT consisted of the Chagos Archipelago, excised from the British Crown Colony of Mauritius; and the Aldabra and Farquhar islands and Ile Desroches, ...

???????

???????(?: British Indian Ocean Territory,???BIOT )  
 )????????????,????????2300????????  
 ??,????60????  
 ?????????,????????,????6????71?30????



## Current Local Time in British Indian Ocean Territory

Current Local Time in Locations in British Indian Ocean Territory with Links for More Information (1 Location); Diego Garcia: Sun 6:12 am

## British Indian Ocean Territory

British Indian Ocean Territory (BIOT) lies about 1770 km east of Mahe (the main island of the Seychelles). The territory, an archipelago of 55 islands, covers some 54,400 sq km of ocean. The islands have a land area of only 60 sq km and 698 km of coastline. Diego Garcia, the largest and most southerly island, is 44 sq km.



## News Archive , British Indian Ocean Territory

On 8th December 2020, the British Indian Ocean Territory Administration released a set of six stamps and First Day Cover featuring species of Butterflyfish found within the British Indian Ocean Territory. Many of these species feed on coral and therefore are threatened by climate change associated coral mortality. They are ...

## British Indian Ocean Territory Climate

Climate: tropical marine; hot, humid, moderated by trade winds Definition: This entry includes a brief description of typical weather regimes throughout the year; in the World entry only, it includes four subfields that describe climate extremes: ten driest places on earth (average annual precipitation) describes the annual average precipitation measured in both ...



### [247Solar, Inc.](#)

247Solar Plant(TM) 247Solar Plants generate continuous clean energy all day and night, in any weather. Our next-gen concentrated solar power (CSP) plants capture the sun's energy at a higher temperature (970C) than regular CSP and store it in simple ceramic pellets.

### [An ocean of climate solutions](#)

Explore our page An ocean of climate solutions to find information on nature-positive solutions and climate action strategies. Join the movement towards a sustainable future.



## Employment Overview in British Indian Ocean Territory

The British Indian Ocean Territory (BIOT) is a small archipelago in the central Indian Ocean. It doesn't have a traditional economic driver due to

its limited population and function as a military facility for the UK and US. However, there are a few key sectors that provide employment and contribute to the territory's upkeep. Military and Defense



## British Indian Ocean Territory Climate, Weather By Month, Average

The climate in British Indian Ocean Territory is hot, oppressive, windy, and overcast. Over the course of the year, the temperature typically varies from 76°F to 88°F and is rarely below 74°F

...



## The climate in the British Indian Ocean Territory

The climate in the British Indian Ocean Territory  
All climate diagrams on this site are taken from the collected data from the official weather station of the British Indian Ocean Territory at an altitude of 1m above sea level. All data ...

## Environment

The wildlife and environment of the British Indian Ocean Territory are exceptional. The Territory has the greatest marine biodiversity in the UK and its Overseas Territories, as well as some of the cleanest seas and healthiest reef systems in the world which are protected by the largest no-take Marine Protected Area (MPA) in the Indian Ocean. BIOT is home to the world's biggest ...



### [British Indian Ocean Territory](#)

THE BRITISH Indian Ocean Territory (BIOT) is an archipelago in the INDIAN OCEAN, south of INDIA, about one-half of the way from Africa to INDONESIA. On November 8, 1965, the British government created the (BIOT). The BIOT ...

## **Marine Protected Area , British Indian Ocean Territory**

The British Indian Ocean Territory has some of the most biodiverse waters on the planet with over 220 species coral, 855 species of fish and 355 species of molluscs. To ensure the future protection of this unique environment the BIOT Commissioner declared a 640,000 km<sup>2</sup> 'no-take' (where all commercial fishing and extractive activities are



### [British Indian Ocean Territory](#)

The British Indian Ocean Territory (BIOT) is an Overseas Territory of the United Kingdom situated in the Indian Ocean, halfway between Tanzania and Indonesia. The territory comprises the seven atolls of the Chagos Archipelago with over 1,000 individual islands, many very small, amounting to a total land area of 60 square

kilometres. The largest and most southerly island is Diego ...



## Gazettes , British Indian Ocean Territory

Gazettes. Please see below a list of the BIOT Administration's annual legal gazettes, detailing the ordinances and regulations brought about each calendar year:



## Eco-Friendly Solar Solutions and Car Charger

Felicity Solar leads in renewable energy with advanced solar panels, solar street lights, and car charger adapters. Our products, including durable solar cell batteries, are tailored for modern, green living.

## Renewed solar opportunities for the Indian Ocean Territories

The Australian Government's Indian Ocean Territories (IOT) Power Service is changing the way renewable energy is regulated on Christmas Island (CI) and the Cocos (Keeling) Islands (CKI), ...



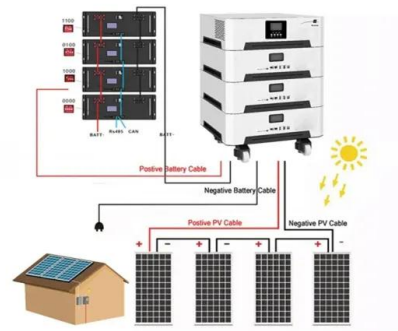


## The Ultimate British Indian Ocean Territory Travel Guide

British Indian Ocean Territory is centrally placed in the Indian Ocean, south of the Island of Maldives, about halfway between Indonesia and Madagascar. The central island, Diego Garcia, is a military facility off-limits to anyone not on an official visit. Still, some of the uninhabited outer islands can be visited by yachters with permission.

## Indian Ocean Report Card , Marine Climate Change Impacts

The tropical Indian Ocean has experienced rapid basin-wide sea surface temperature (SST) warming, with an average rise of 1.0°C (0.15 °C/decade) during 1951-2015, faster than the ...




## [British Indian Ocean Territory](#)

Explore historical and projected climate data, climate data by sector, impacts, key vulnerabilities and what adaptation measures are being taken. Explore the overview for a general context of how climate change is affecting British Indian Ocean Territory.

## The climate in the British Indian Ocean Territory

The climate in the British Indian Ocean Territory  
All climate diagrams on this site are taken from the collected data from the official weather station of the British Indian Ocean Territory at an

altitude of 1m above sea level. All data correspond to ...



## British Indian Ocean Territory , Smart Water Magazine

An imminent water crisis in the Indus basin threatens 270 million people. 28/10/2019 · International Institute for Applied Syst

## Conservation collides with local rights in fight over Chagos Islands

Evicted local people say marine protected area around Indian Ocean archipelago is a colonial imposition. all channels had been sealed. The UK, which oversees Chagos - or what it calls the British Indian Ocean Territory invasive species, plastic pollution, and climate change, says Sarah Puntan-Galea, director of the Chagos Conservation



## British Indian Ocean Territory

The British Indian Ocean Territory prior to the Seychelles's independence in 1976. The land at bottom left is the northern tip of Madagascar. (Desroches is not labelled, but is a part of the Amirante Islands.) Map of the British Indian



Ocean Territory since 1976. The territory is an archipelago of 58 islands covering 56 square kilometres (22 sq

## British Indian Ocean Territory facts for kids

The British Indian Ocean Territory (BIOT) is an Overseas Territory of the United Kingdom situated in the Indian Ocean, halfway between Tanzania and Indonesia. The territory comprises the seven atolls of the Chagos Archipelago with over 1,000 individual islands, many very small, amounting to a total land area of 60 square kilometres (23 square miles). The ...



## April 8, 2024 Solar Eclipse in Diego Garcia, British Indian Ocean

April 8, 2024 -- Total Solar Eclipse -- Diego Garcia, British Indian Ocean Territory, British Indian Ocean Territory

## British Indian Ocean Territory (BIOT) Global Reef Expedition

For our final Global Reef Expedition Mission, we traveled to the Chagos Archipelago, also known as the British Indian Ocean Territory (BIOT), a small island chain in the middle of the Indian Ocean. Chagos is home to some of the most

remote, and pristine, coral reefs on Earth - 95% of which have yet to be explored.



## [British Indian Ocean Territory \(BIOT\)](#)

British Indian Ocean Territory (BIOT) Overview: The British Indian Ocean Territory (BIOT) is an overseas dependent territory of the United Kingdom that was established in 1965. The BIOT is comprised of six main island groups called the Chagos Archipelago. The largest and most southerly of the islands, Diego Garcia, is now used as a joint

## [Yearly & Monthly weather](#)

Given its geographical location near the equator, the British Indian Ocean Territory is characterized by a tropical climate, with warm and humid conditions present year ...



## [British Indian Ocean Territory](#)

Explore historical and projected climate data, climate data by sector, impacts, key vulnerabilities and what adaptation measures are being taken. Explore the overview for a general context of ...



## Contact Us

---

For catalog requests, pricing, or partnerships, please visit:  
<https://bialydom.kolobrzeg.pl>