

European Solar Energy Storage

British Indian Ocean Territory clayton power a s

ESS



Overview

British Indian Ocean Territory (BIOT) is a British Overseas Territory of 2300 square kilometers (60 square miles) in the Indian Ocean, 6000 kilometers from the Indian subcontinent.

British Indian Ocean Territory clayton power a s



British Indian Ocean Territory

The British Indian Ocean Territory (BIOT) is an Overseas Territory of the United Kingdom situated in the Indian Ocean, halfway between Tanzania and Indonesia. The territory comprises the ...

Gazettes , British Indian Ocean Territory

Gazettes. Please see below a list of the BIOT Administration's annual legal gazettes, detailing the ordinances and regulations brought about each calendar year:



British Indian Ocean territory

?????????"British Indian Ocean territory" - ??????8 while full power to make laws for the peace, order and good [] government of the Territory is reserved for the British Crown. daccess-ods.un . daccess-ods.un .

Clayton Power A/S

Clayton Power A/S Pakhusgaarden 42-48
 DK-5000 Odense C Denmark. Products;
 Catalogues; Press Release; White Papers; Videos;

Profile. LPS II 3000 - 2 kWh. LPS II 2500 - 1 kWh.
 LPS ...



British Indian Ocean Territory

The British Indian Ocean Territory (BIOT) is an Overseas Territory of the United Kingdom situated in the Indian Ocean, halfway between Tanzania and Indonesia. The territory comprises the seven atolls of the Chagos Archipelago with over ...

OFFICIAL GAZETTE

British Indian Ocean Territory, or otherwise as permitted under the terms of a licence from the British Indian Ocean Territory Administration. 9. THE BRITISH INDIAN OCEAN TERRITORY Power to administer preliminary tests. 23 33. Provision of specimens for analysis. 25 34. Evidence in proceedings for an offence under section 30 or 31.



Governance , British Indian Ocean Territory

The British Indian Ocean Territory (BIOT) was formed on 8th November 1965. It is one of 14 British Overseas Territories. There is no permanent population in BIOT, but Diego Garcia, the largest of the 58 islands hosts a joint UK-US military facility. Order 2004 and related instruments. The 2004 Order gives the

Commissioner power to make laws



British Indian Ocean Territory: Negotiations

On Thursday 3 October, my right honourable and learned friend the Prime Minister and Mauritian Prime Minister Jugnauth made an historic announcement: after two years of negotiations and decades of disagreement, the United Kingdom and Mauritius have reached a political agreement on the future of the British Indian Ocean Territory. The treaty is neither ...



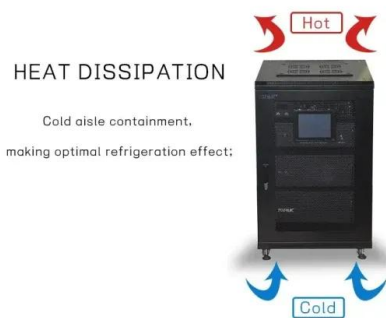

B.I.O.T.

The British Indian Ocean Territory (BIOT), is an overseas territory of the United Kingdom situated in the Indian Ocean halfway between Tanzania and Indonesia, and directly south of the Maldives. The territory comprises the seven atolls of the Chagos Archipelago with over 1,000 individual islands - many very small - amounting to a total land area of 60 square ...

British imperialism renew Indian Ocean bombing base

On world maps the Chagos Islands are named, "British Indian Ocean Territory" (BIOT), giving no indication that Diego Garcia is a U.S. base. The French first colonized the islands governing them

as part of Mauritius in the 18th century, bringing enslaved Africans to the Chagos Islands before ceding them to the British in 1814.



Court Hearing on Friday 17 May 2024 , British Indian Ocean Territory

Court Hearing on Friday 17 May 2024. Published: 10 May, 2024 TAKE NOTICE that, at 10am UK time on Friday 17 May 2024, the British Indian Ocean Territory Court of Appeal will hear, in open court, an application for special leave/permission to appeal, with appeal to follow if granted, in the matter of The Commissioner v The King (on the application of VT & Ors) [2024] BIOT CA (Civ) 1.

British Indian Ocean Territory

The British Indian Ocean Territory (BIOT) is an Overseas Territory of the United Kingdom situated in the Indian Ocean, halfway between Tanzania and Indonesia. The territory comprises the seven atolls of the Chagos Archipelago with over 1,000 individual islands - many very small - amounting to a total land area of 60 square kilometres (23




British Indian Ocean Territory

The British Indian Ocean Territory has been under continuous British sovereignty since 1814. The 2004 Order gives the Commissioner power to make laws for the peace,



British Indian Ocean Territory (BIOT)

The British Indian Ocean Territory (BIOT) is an overseas dependent territory of the United Kingdom that was established in 1965. The BIOT is comprised of six main island groups called ...



Marine Protected Area , British Indian Ocean Territory

The British Indian Ocean Territory has some of the most biodiverse waters on the planet with over 220 species coral, 855 species of fish and 355 species of molluscs. To ensure the future protection of this unique environment the BIOT Commissioner declared a 640,000 km² 'no-take' (where all commercial fishing and extractive activities are

???????

???????(?: British Indian Ocean Territory,???BIOT
)????????????,????????2300?????????
 ??,??????60?????.
 ?????????????,????????????,????6????71?30??????
 ????????????????



Should Britain relinquish sovereignty over the British Indian Ocean

Euan Graham. Senior Analyst, Australian Strategic Policy Institute. The rationale for the UK establishing and maintaining sovereignty over BIOT begins and ends with the joint British-American military base on Diego Garcia, which plays a critical part in maintaining a favourable balance of military power in the Indian Ocean and beyond.




British Indian Ocean Territory

The British Indian Ocean Territory prior to the Seychelles's independence in 1976. The land at bottom left is the northern tip of Madagascar. (Desroches is not labelled, but is a part of the Amirante Islands.) Map of the British Indian Ocean Territory since 1976. The territory is an archipelago of 58 islands covering 56 square kilometres (22 sq



UKOTCF: British Indian Ocean Territory (BIOT)

Nature's Stepping Stones. The British Indian Ocean Territory (BIOT) comprises the 55 islands of the Chagos Archipelago. The land area is only



44km². But, below the territorial seas lie over 20,000km² of coral reefs - a near-pristine treasure store of marine life. The Archipelago lies at the centre of the Indian Ocean, its only human inhabitants now being military personnel on the ...

British Indian Ocean Territory: 2024 UK and Mauritius ...

British Indian Ocean Territory: 2024 UK and Mauritius agreement 2 Commons Library Research Briefing, 31 October 2024 . Number 10115 Image Credits Cover image: NASA Johnson, sts038-086-104 Diego Garcia, November 1990/image cropped/ CC BY-NC 2.0 Disclaimer The Commons Library does not intend the information in our research



British Indian Ocean Territory

Flag used by the British for Indian Ocean territory. Shutterstock October 4, 2024 Freedom for Chagos Islands: UK's deal with Mauritius will be a win for all. Peter Harris,

Mauritius One Step Closer to Diego Garcia Sovereignty

The British Indian Ocean Territory, established in November 1965, was created to facilitate a joint U.K.-U.S. Indian Ocean military facility on the largest island, Diego Garcia. While originally a communications station, ...



???????

???????(?: British Indian Ocean Territory,???BIOT)????????????????,??????????2300?????????? ??,??????60??????



Clayton Power A/S

Power: 3000 W. 12 V output. 60 Seconds: 350 A. Continuously: 180 A. Built-in Li-Ion Battery. Efficient energy: 2 kWh. Capacity: 2160 Wh (160 A) Charging. Alternator: 500 W / SC: 1000 ...



Seabreeze Village Map

Location: British Indian Ocean Territory, South Asia, Asia; View on OpenStreetMap; Latitude-7.28821° or 7° 17' 18" south. Longitude. 72.3814° or 72° 22' 53" east. Open Location Code. 6J4JP96J+PH. OpenStreetMap ID. node 726790492. OpenStreetMap Feature. place=-village.

BRITISH INDIAN OCEAN TERRITORY

BRITISH INDIAN OCEAN TERRITORY THE APPROPRIATION ORDINANCE 2021 ORDINANCE No. 3 OF 2021 An ordinance to make provision for the expenditure of public funds between 1 April 2021 and 31 March 2022. Enacted by the Commissioner for the British Indian Ocean Territory. 19 October 2021 [SIGNED ON THE ORIGINAL] Paul Candler Commissioner



Revised Regulations , British Indian Ocean Territory

The Magistrate's Courts Fees Rules 1985 B.2; The Coroners Rules 1985 B.3; Courts (Civil Appeals from the Magistrate's Court) Rules 1985 B.4 Revised Regulations of the British Indian Ocean Territory Proclamation 2024; Revised Regulations etc. of BIOT - Chapter F. The Immigration (Exemption) Regulations 1971 F.1


B.I.O.T.

The British Indian Ocean Territory (BIOT), is an overseas territory of the United Kingdom situated in the Indian Ocean halfway between Tanzania and Indonesia, and directly south of the Maldives. The territory ...



United Nations Secretary General's Report , British Indian Ocean Territory

Despite our disagreement over the British Indian Ocean Territory, the United Kingdom and



Mauritius remain close friends and Commonwealth partners. We remain open to dialogue on all shared issues of mutual interest, as highlighted by the friendly and constructive discussion that took place between the UK's Foreign Secretary and the Prime

Mauritius One Step Closer to Diego Garcia Sovereignty

The British Indian Ocean Territory, established in November 1965, was created to facilitate a joint U.K.-U.S. Indian Ocean military facility on the largest island, Diego Garcia. While originally a communications station, the facility was expanded throughout the 1970s and early 1980s to create a potent military base.



BRITISH INDIAN OCEAN TERRITORY

the Indian Ocean. Offshore waters are home to the only unfished populations of tuna, oceanic sharks and billfish in the Indian Ocean. PERMITS The permit system is only in place to allow vessels to rest at specific anchorages in order to provide safe passage through the Indian Ocean. In keeping with this, mooring permits

???????

???????(?: British Indian Ocean Territory,??BIOT)????????????,????????2300??????????,????????60??????,????????????,????????6????71?30???????



Contact Us

For catalog requests, pricing, or partnerships, please visit:
<https://bialydom.kolobrzeg.pl>