

European Solar Energy Storage

Batteriespeicher outdoor South Georgia and South Sandwich Islands



Overview

South Georgia and the South Sandwich Islands (SGSSI) is a remote and inhospitable collection of islands, consisting of a main island and a chain of smaller islands known as the South Sandwich Islands. South Georgia is 165 kilometres (103 mi) long and 35 kilometres (22 mi) wide and is by far the largest island in the territory. The territory has a population of 3592 people and 700 buildings and 311 km² of land.

South Georgia and the South Sandwich Islands (SGSSI) is a territory in the southern Atlantic Ocean. It is a remote and inhospitable collection of islands, consisting of a main island and a chain of smaller islands known as the South Sandwich Islands. South Georgia is 165 kilometres (103 mi) long and 35 kilometres (22 mi) wide and is by far the largest island in the territory. The territory has a population of 3592 people and 700 buildings and 311 km² of land.

Who owns South Georgia and the South Sandwich Islands?

The United Kingdom claimed sovereignty over South Georgia in 1775 and the South Sandwich Islands in 1908. The territory of "South Georgia and the South Sandwich Islands" was formed in 1985; previously, it had been governed as part of the Falkland Islands Dependencies.

What happened to South Georgia and the South Sandwich Islands?

In 1985, South Georgia and the South Sandwich Islands ceased to be administered as a Falkland Islands Dependency and became a separate territory. The King Edward Point base, which had become a small military garrison after the Falklands War, returned to civilian use in 2001 and is now operated by the British Antarctic Survey.

What is the ccTLD for South Georgia and the South Sandwich Islands?

The Internet country code top-level domain (ccTLD) for South Georgia and the South Sandwich Islands is .gs. The parts of the islands that are not permanently covered in snow or ice are part of the Scotia Sea Islands tundra ecoregion.

Are South Georgia and the South Sandwich Islands mountainous?

South Georgia and the South Sandwich Islands are a collection of islands in the South Atlantic Ocean. Most of the islands, rising steeply from the sea, are rugged and mountainous. At higher elevations, the islands are permanently

covered with ice and snow.

Batteriespeicher outdoor South Georgia and South Sandwich Island



??????????????

Georgia Bushcraft LLC offers wilderness and survival training products. We are the most reliable outdoor retailer and education center in Georgia. South Georgia & South Sandwich Islands ...

How to Visit

South Georgia & the South Sandwich Islands are only accessible by sea. There is no visitor accommodation ashore, therefore most people visit by cruise ship or yacht. All visits require a visit permit. Visit permit applications for both ...



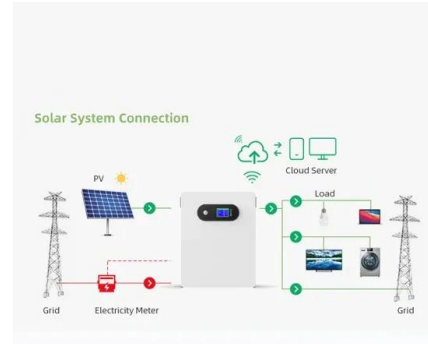
South Georgia and the South Sandwich Islands

Top Spots in and near South Georgia and the South Sandwich Islands. Grytviken, South Georgia and the South Sandwich Islands Grytviken Cemetery. Grytviken Cemetery stands as a ...

South Georgia, Antarctica & South Sandwich Islands Cruise

Summary. Welcome to our South Georgia &

Antarctic Odyssey featuring the South Sandwich Islands expedition.. On this epic voyage, not only will you explore the famed white continent, discover the Falklands~Malvinas, encounter the wildlife haven in South Georgia, you will also sail to the South Sandwich Islands, a chain of seldom-visited volcanic islands located 740 km (460 ...



South Georgia and South Sandwich Islands Quiz

Can you complete the fact file for the South Georgia and South Sandwich Islands? By Manicgamer04. 3m. 10 Questions. 40 Plays 40 Plays. Comments. Comments. Give Quiz Kudos. Give Quiz Kudos-- Ratings. PLAY QUIZ Score. Numerical. Percentage. 0/10. Timer. Default Timer. Practice Mode. Quiz is untimed.

Marine Protected Area - Government of South Georgia & the South ...

The South Georgia and South Sandwich Islands Marine Protected Area (SGSSI-MPA) is one of the world's largest MPAs, covering an area of 1.24 million km² (an area 5 x larger than the UK). It was established in 2012 with the aim of conserving the rich marine biodiversity within the Territory's maritime zone and provides a framework for our



Animals of South Georgia: An Overview of South Georgia's Wildlife

South Georgia and the Sandwich Islands are UK



Overseas Territories. And in 2022 the Government designated them as Protected Areas for better conservation and to keep tourism responsible too. Secret Atlas is committed to sustainable travel and limiting our impact on the places we visit. We also follow Arctic Expedition Cruise Operators (AECO

Five Things to Do in the South Sandwich Islands

One of the few markers of human life in South Georgia and the South Sandwich Islands is the Norwegian Lutheran church in Grytviken. This neo-Gothic structure was constructed by whalers, led by explorer Carl Anton Larsen, during 1912-1913. The church was consecrated on Christmas Day in 1913, and its graveyard has sixty-four graves, including



Animals of South Georgia: An Overview of South ...

South Georgia and the Sandwich Islands are UK Overseas Territories. And in 2022 the Government designated them as Protected Areas for better conservation and to keep tourism responsible too. Secret Atlas is committed ...

Job Vacancies - Government of South Georgia & the South Sandwich Islands

Government of South Georgia & the South Sandwich Islands. NEWS. Latest News; Newsletter Archive; VISITORS. How to Visit; Visitor Policy & Risk Awareness; Stanley, Falkland

Islands, South Atlantic, Tel: +500 28200 Fax:
+500 28201 Contact Us: here. Links. Sitemap
About SGSSI SG Newsletter Visit South Georgia



 LFP 280Ah C&I



Fisheries Overview - Government of South Georgia & the South Sandwich

Krill at South Georgia & the South Sandwich Islands are not self-sustaining but dependent on the northerly movement of krill in the currents of the Southern Ocean from their spawning grounds under the ice in the Antarctic Peninsula and Weddell Sea. Krill reproduction is highly dependent on sea ice conditions and hence environmental factors.

How to Visit

South Georgia & the South Sandwich Islands are only accessible by sea. There is no visitor accommodation ashore, therefore most people visit by cruise ship or yacht. All visits require a visit permit. Visit permit applications for both commercial and private vessels are submitted by the vessel owners or operators. Individual passengers don't



South Georgia and South Sandwich Islands


Location: Shag Rocks general pelagic--over 2 miles offshore South Georgia and South Sandwich Islands. Great Shearwater Ardena

gravis # Count: 1. Date: 11 Dec 2024. Observer: Letitia Lussier. Location: Shag Rocks general pelagic--over 2 miles offshore South Georgia and South Sandwich Islands.



South Georgia and the South Sandwich Islands

British overseas territory in the Southern Atlantic Ocean. This page was last edited on 27 November 2024, at 11:44. All structured data from the main, Property, Lexeme, and EntitySchema namespaces is available under the Creative Commons CC0 License; text in the other namespaces is available under the Creative Commons Attribution-ShareAlike License; ...



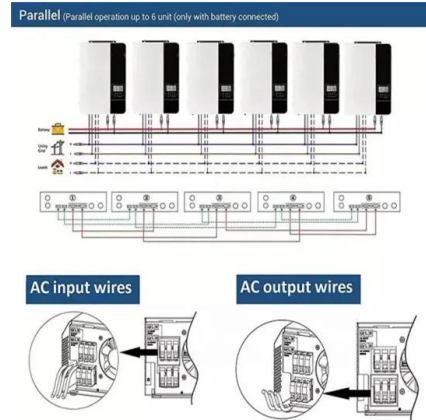
South Georgia and the South Sandwich Islands

Winter, from June to August, brings extreme conditions to the South Georgia and the South Sandwich Islands. With average temperatures oscillating between -2°C (28.4°F) and 2°C (35.6°F), the islands experience intense cold, frequent snowstorms, and strong winds, with speeds reaching up to 40km/h (24.9mph).

Georgia Południowa i Sandwich Południowy - Wikipedia, wolna ...

South Georgia and the South Sandwich Islands, SGSSI) - brytyjskie terytorium zamorskie na

południowym Oceanie Atlantyckim. Leży niedaleko południowego końca podbiegunowego. Terytorium obejmuje wyspy: Georgia Południowa oraz Sandwich Południowy, które poprzednio administracyjnie podlegały pod Falklandy.



South Georgia and the South Sandwich Islands (U.K.)

If rabies exposures occur while in South Georgia and the South Sandwich Islands, rabies vaccines may only be available in larger suburban/urban medical facilities. If your travel plans in South Georgia and the South Sandwich Islands include outdoor activities, take these steps to stay safe and healthy during your trip.

South Georgia and the South Sandwich Islands

South Georgia and the South Sandwich Islands are a collection of exceptionally remote islands in the Southern Atlantic. Although considered as one entity they represent two physically distinct

...



The Best Walking Trails in South Georgia and South Sandwich ...

Wikiloc is a place to discover the best outdoor trails for hiking, cycling and many other activities. Fortuna Bay, South Georgia, kayaking Elevation + 26f. TrailRank 10. View trail. King ...



South Sandwich Islands

19 ?· The South Sandwich Islands (Spanish: *Islas Sandwich del Sur*) are a chain of uninhabited volcanic islands in the South Atlantic Ocean. They are administered as part of the British ...



Geology of South Georgia and the South Sandwich Islands

The island of South Georgia is unusual among oceanic islands for having pre-Cretaceous sedimentary rocks underlying much of the island and a significant portion of felsic igneous rocks. Two-thirds of the island consists of intensely folded flysch, capped with Aptian age fossils, tuff and greywacke in the Cumberland Bay Series.

Map of South Georgia & South Sandwich Islands

The South Georgia and South Sandwich Islands are located in the southern Atlantic Ocean. The islands are about 1,000 miles east of the Falkland Islands and about 500 miles north of Antarctica. The South Georgia island is the largest in the group and is home to the capital

city of Grytviken.



South Georgia and the South Sandwich Islands

South Georgia and South Sandwich Islands are to become a Terrestrial Protected Area which would further protect the most diverse populations of seabirds and marine mammals on Earth, including 25% of the world's gentoo penguins. [r/UpliftingNews](#). [r/UpliftingNews](#).

Südgeorgien und die Südlichen Sandwichinseln - Wikipedia

Südgeorgien und die Südlichen Sandwichinseln (von der Inselregierung verwendete Abkürzung SGSSI [1]) sind ein britisches Überseegebiet im Südatlantik, das aus Südgeorgien und den Südlichen Sandwichinseln besteht. Die Inseln sind 3677 km vom Südpol entfernt. Da sie nördlich des 60. Breitengrades südlicher Breite liegen, fallen sie nicht in den Anwendungsbereich des ...



South Georgia and the South Sandwich Islands (U.K.)

If rabies exposures occur while in South Georgia and the South Sandwich Islands, rabies vaccines may only be available in larger suburban/urban medical facilities. If your travel plans in South

Georgia and the South Sandwich ...



South Georgia Island Cruises & Tours

Revel in the immense vastness and immeasurable beauty of an Antarctica Cruise as you float past extraordinary landscape after extraordinary landscape on your journey to South Georgia Island from Argentina. Push your adventure-loving spirit out of its comfort zone as you take in the sea's icy surface and marvel at the towering glaciers that rise above you from aboard the ...



South Georgia and the South Sandwich Islands: Marine P

The future marine protection of South Georgia and the South Sandwich Islands has been a long-standing campaign for the APPG and our associate members, including the Pew Trusts, and featured in our recent "Keeping 1.5 alive" report, which sets out nine priorities for the forthcoming COP28 summit, which begins next week.

South Georgia and the South Sandwich Islands

South Georgia and the South Sandwich Islands.
Published: September 2018. Citation: UNEP-

WCMC. 2018, A review of terrestrial protected areas: South Georgia and the South Sandwich Islands. Cambridge, UK. The UN Environment World Conservation Monitoring Centre (UNEP-WCMC) is the specialist biodiversity assessment centre of



Airports near South Georgia and the South Sandwich Islands

Frequently asked questions. Want to know about travelling to South Georgia and the South Sandwich Islands? We have put together a list of the most frequently asked questions from our users such as: What is the cheapest mode of transport?, What is the quickest option?, How much do tickets usually cost? and many more.

South Georgia and South Sandwich Islands

With 11 main islands and several smaller islets, the South Sandwich Islands are also part of the South Georgia British Overseas Territory, despite lying around over 700-kilometres southeast. Volcanic in origin, this island chain is incredibly inhospitable and consists of numerous perilous peaks, some of which remain active while others are snow



Contact Us

For catalog requests, pricing, or partnerships, please visit:

<https://bialydom.kolobrzeg.pl>