

European Solar Energy Storage

Ampinity energy British Indian Ocean Territory



Overview

British Indian Ocean Territory (BIOT) is a British Overseas Territory of 2300 square kilometers (60 square miles) in the Indian Ocean, 6000 kilometers from the Indian subcontinent.

Ampinity energy British Indian Ocean Territory

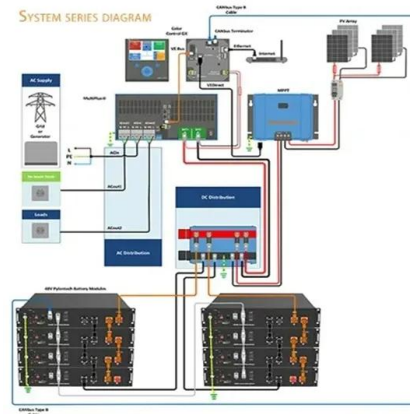


Territorio Britannico dell'Oceano Indiano

Il Territorio Britannico dell'Oceano Indiano [1] [2] [3] (in inglese British Indian Ocean Territory, abbreviato in BIOT) è un territorio britannico d'oltremare situato nell'oceano Indiano, a metà strada tra l'Africa e l'Indonesia. Geografia. Il territorio

British Indian Ocean Territory

The British Indian Ocean Territory (BIOT) comprises some 2300 tropical islands of the Chagos Archipelago in the Indian Ocean, about one-half the way from Africa to Indonesia, around 6°S, 71°30'E is an Overseas Territory of the United Kingdom (UK). Diego Garcia, the largest and southernmost island, occupies a strategic location in the central Indian Ocean and ...



British Indian Ocean Territory

The British Indian Ocean Territory (BIOT) is an Overseas Territory of the United Kingdom situated in the Indian Ocean, halfway between Tanzania and Indonesia. The territory comprises the seven atolls of the Chagos Archipelago with over 1,000 individual islands, many very small, amounting to a total land area of 60 square kilometres. The largest and most southerly island is Diego ...



UK to cede control of remote

group of islands in Indian ...

Negotiations with Mauritius commenced last year over the Chagos Islands, also known as the British Indian Ocean Territory, culminating in an arrangement that entrusts Mauritius with



British Indian Ocean Territory

British Indian Ocean Territory Statistics and Maps. Toggle Atlas Big. Energy; British Indian Ocean Territory British Indian Ocean Territory Statistics and Maps. British Indian Ocean Territory. Population: 3,500: Area: 109.144 km 2: Population. Population. Population Change Rate. Population Pyramids.

Revised Ordinances , British Indian Ocean Territory

Revised Ordinances. Revised Laws Publication Notice. Revised Ordinances of BIOT - Chapter A. The Administration of Estates Ordinance 1983 A.1; The Births and Deaths Registration Ordinance 1984 A.2



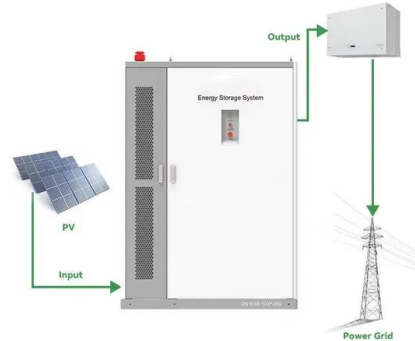
Britisches Territorium im Indischen Ozean - Wikipedia

Das Britische Territorium im Indischen Ozean (englisch: British Indian Ocean Territory) ist ein britisches Überseegebiet, das heute nur noch den Chagos-Archipel umfasst. Geographie. Ground-Based Electro-Optical Deep Space Surveillance System auf Diego Garcia. Der Archipel besteht aus sieben Atollen mit rund 60

größtenteils

??

?? (??????: British Indian Ocean Territory)



Seabreeze Village Map

Location: British Indian Ocean Territory, South Asia, Asia; View on OpenStreetMap; Latitude-7.28821° or 7° 17' 18" south. Longitude. 72.3814° or 72° 22' 53" east. Open Location Code. 6J4JP96J+PH. OpenStreetMap ID. node 726790492. OpenStreetMap Feature. place=village.



B.I.O.T.

The British Indian Ocean Territory (BIOT), is an overseas territory of the United Kingdom situated in the Indian Ocean halfway between Tanzania and Indonesia, and directly south of the Maldives. The territory comprises the seven atolls of the Chagos Archipelago with over 1,000 individual islands - many very small - amounting to a total land area of 60 square ...



Territorio Británico del Océano Índico

El Territorio Británico del Océano Índico o Islas Británicas de Chagos (en inglés: British Indian Ocean Territory, BIOT, o British Chagos Islands,



BCI) [2] [3] comprende unas sesenta islas tropicales, incluido el archipiélago de Chagos en el océano Índico, a mitad de camino entre África e Indonesia. Es una colonia insular muy fuertemente militarizada con el estatus de territorio

British Indian Ocean Territory of Chagos to be handed over

The Government of Labour Prime Minister Keir Starmer agreed Thursday to hand over sovereignty over the British Indian Ocean Territory Chagos Islands to Mauritius after two years of talks to bring



Território Britânico do Oceano Índico - Wikipédia, a enciclopédia ...

O Território Britânico do Oceano Índico é um território britânico ultramarino situado no meio do oceano Índico, aproximadamente a metade do caminho entre a África e a Indonésia. O território compreende os sete atóis do arquipélago de Chagos, com mais de mil ilhas individuais -- sendo a maioria muito pequenas -- centradas em 6° S, 71°30' E, que totalizam uma área terrestre ...

????????????

????????????(????????????????????): British Indian Ocean Territory)????????????????????2300????????????????????



Flag Counter » British Indian Ocean Territory

British Indian Ocean Territory Population: no indigenous inhabitants « Previous Country , Next Country » Previous Country , Next Country » History



???????

???????(?: British Indian Ocean Territory,???BIOT)????????????????,?????????2300??????????
 ??,??????60??????.
 ??????????????,????????????????,????6?????71?30????????
 ??????????????????



British Indian Ocean Territory: Negotiations

The situation in the British Indian Ocean Territory is completely different and not comparable, and I regret that in a way this decision has been made against the backdrop of a Conservative leadership contest, and that colleagues who know a lot better have sought to make partisan points with something so important.



Territoire britannique de l'océan Indien -- Wikipédia

Le territoire britannique de l'océan Indien [2] (en anglais : British Indian Ocean Territory, BIOT) est un territoire britannique d'outre-mer situé dans le centre de l'océan Indien. Son étendue territoriale a évolué dans le temps pour se limiter actuellement à l'archipel des Chagos. La souveraineté du Royaume-Uni sur cet archipel est contestée par Maurice et les Maldives [3].




[Ampinity Energy - Green Energy](#)

At Ampinity Energy, we are dedicated to revolutionizing the energy sector by providing innovative, sustainable, and efficient energy solutions. Our comprehensive product portfolio includes cutting-edge technologies designed to meet the diverse energy needs of modern industries and ...

British Indian Ocean Territory????????????

British Indian Ocean Territory????????????????????
 ?".????"?????";?????????,??"?"???,?"?????????????,??
 ?????????????????????



????????

6°00'S 71°30'E / 6.000°S 71.500°E
 ??????(?:British Indian Ocean Territory,???BIOT
)????????????,????????2300????????????,????????60?
 ??? ???? ??????????,????????????,????6??? ...



Gazettes , British Indian Ocean Territory

Gazettes. Please see below a list of the BIOT Administration's annual legal gazettes, detailing the ordinances and regulations brought about each calendar year:



Territorio Británico del Océano Índico

El Territorio Británico del Océano Índico o Islas Británicas de Chagos (en inglés: British Indian Ocean Territory, BIOT, o British Chagos Islands, BCI) [2] [3] comprende unas sesenta islas tropicales, incluido el archipiélago de Chagos ...

British Indian Ocean territory

?????????"British Indian Ocean territory" - ??????8 State capital of Sittwe, and parallel road, high-speed rail, and oil and natural gas pipelines that will create an energy and trade corridor to China's landlocked south west;





???????

???????(?: British Indian Ocean Territory,???BIOT)????????????,????????2300??????????,????????60?????.
 ?????????????,????????????,????6????71?30????????
 ?????????????


British Indian Ocean Territory

The British Indian Ocean Territory (BIOT) is an Overseas Territory of the United Kingdom situated in the Indian Ocean, halfway between Tanzania and Indonesia. The territory comprises the seven atolls of the Chagos Archipelago with over ...



Ampinity Energy , LinkedIn

Ampinity Energy , 86 followers on LinkedIn. Switch To Green Energy , Rising as a disruptor within the industry, Ampinity has progressed leaps and bounds by incorporating the ultra-modern methods, techniques and ethical practices to ensure superior-grade development which could bring a change for the society and complements the environment at large. Establishing itself ...



30 Jobs in British Indian Ocean Territory (1 new)

Today's 30 jobs in British Indian Ocean Territory. Leverage your professional network, and get hired. New British Indian Ocean Territory jobs added daily.



Marine Protected Area , British Indian Ocean Territory

The British Indian Ocean Territory has some of the most biodiverse waters on the planet with over 220 species coral, 855 species of fish and 355 species of molluscs. To ensure the future protection of this unique environment the BIOT Commissioner declared a 640,000 km² 'no-take' (where all commercial fishing and extractive activities are

British Indian Ocean Territory

The British Indian Ocean Territory (BIOT) is an Overseas Territory of the United Kingdom situated in the Indian Ocean, halfway between Tanzania and Indonesia. The territory comprises the seven atolls of the Chagos Archipelago with over 1,000 individual islands, many very small, amounting to a total land area of 60 square kilometres (23 square miles). [3]



???????

???????(?: British Indian Ocean Territory,???BIOT)????????????,????????2300??????????
 ??,????60?????
 ?????????????,????????????,????6????71?30???????



???????

???????(?: British Indian Ocean Territory,???BIOT)????????????,????????2300??????????,????????60??????



Contact Us

For catalog requests, pricing, or partnerships, please visit:
<https://bialydom.kolobrzeg.pl>