

European Solar Energy Storage

Abba energy South Georgia and South Sandwich Islands



Overview

South Georgia and the South Sandwich Islands are a collection of islands in the South Atlantic Ocean. Most of the islands, rising steeply from the sea, are rugged and mountainous. At higher elevations, the islands are permanently covered with ice and snow. The South Georgia Group lies about 1,390 kilometres (860 mi; 750 nmi) east-

South Georgia and the South Sandwich Islands (SGSSI) is a group of islands in the South Atlantic Ocean, 3592 km (2231 mi) east of the tip of Africa. The islands are rugged and mountainous, with high elevations. The South Georgia Group lies about 700 km (435 mi) east of the tip of Africa.

Abba energy South Georgia and South Sandwich Islands



South Georgia and The South Sandwich Islands

South Georgia and The South Sandwich Islands : Stamps : Years List : Colnect. Buy, sell, trade and exchange collectibles easily with Colnect collectors community. Only Colnect automatically matches collectibles you want with collectables collectors offer for sale or swap. Colnect collectors club revolutionizes your collecting experience!

South Georgia and the South Sandwich Islands

South Georgia and the South Sandwich Islands Basic statistics Current diversification (number of products) 57 Potential new products more complex (percentage) 44 Potential new products 1,196 Export opportunity in more complex products (percentage) 9 Potential new products more complex than the country's average 525



New protected area: South Georgia and South Sandwich Islands

Yesterday, July 5, 2022, the government of South Georgia and the South Sandwich Islands declared the entire land mass of the unique natural paradises as a protected area -- almost exactly one year after the announcement.

South Georgia and South Sandwich Islands

With 11 main islands and several smaller islets, the South Sandwich Islands are also part of the South Georgia British Overseas Territory, despite lying around over 700-kilometres southeast. Volcanic in origin, this island chain is incredibly inhospitable and consists of numerous perilous peaks, some of which remain active while others are snow



South Georgia and the South Sandwich Islands

British overseas territory in the Southern Atlantic Ocean. This page was last edited on 27 November 2024, at 11:44. All structured data from the main, Property, Lexeme, and EntitySchema namespaces is available under the Creative Commons CC0 License; text in the other namespaces is available under the Creative Commons Attribution-ShareAlike License; ...

????????????

????????????(?: South Georgia and the South Sandwich Islands,??? SGSSI)????????????????????
????????????????????,????????????????????
????????????????,????????,????3592? ...



????????????????

????????????(South Georgia and The South Sandwich Islands,???SGSSI)????????,????????,????????????



Boundaries: South Georgia and the South Sandwich ...

By 1985, both South Georgia and the South Sandwich Islands were no longer regarded as Falkland Island Dependencies, but became considered separate British overseas territory. The Situation Now. Since that ...



10 I Am The City

and the energy I am the city the famous hotels and the cocktail bars and the funny smells and the turmoil of cars and the people the air that you're breathing is me The ABBA Quiz is for all ABBA fans who want to test their knowledge of ABBA's rich history and achievements. Join our friendly competition, learn new things about the band

????????????

????????????(?: South Georgia and the South Sandwich Islands,??? SGSSI)????????????????????
 ?????????????????????,?? ????? ? ????? ?



Boundaries: South Georgia and the South Sandwich ...

The ultimate goal of the Argentinian forces was to annex the South Sandwich Islands, South Georgia, and the Falklands. Despite these plans, however, the British moved in to re-take the territory, and on June 20, 1982, ...



South Georgia and the South Sandwich Islands, South Georgia ...

Interactive weather map allows you to pan and zoom to get unmatched weather details in your local neighborhood or half a world away from The Weather Channel and Weather



Animals of South Georgia: An Overview of South Georgia's Wildlife

South Georgia and the Sandwich Islands are UK Overseas Territories. And in 2022 the Government designated them as Protected Areas for better conservation and to keep tourism responsible too. Secret Atlas is committed to sustainable travel and limiting our impact on the



places we visit. We also follow Arctic Expedition Cruise Operators (AECO)

Fisheries Overview - Government of South Georgia & the South Sandwich

Krill at South Georgia & the South Sandwich Islands are not self-sustaining but dependent on the northerly movement of krill in the currents of the Southern Ocean from their spawning grounds under the ice in the Antarctic Peninsula and Weddell Sea. Krill reproduction is highly dependent on sea ice conditions and hence environmental factors.



South Georgia and the South Sandwich Islands

South Georgia and the South Sandwich Islands are a collection of exceptionally remote islands in the Southern Atlantic. Although considered as one entity they represent two physically distinct ...

???????

??????(?:South Georgia and The South Sandwich Islands,?:SGSSI),????????????,????????????
 ???56°18'-59°30'????26°-28°30'???,???????



Airports near South Georgia and the South Sandwich

Islands

Frequently asked questions. Want to know about travelling to South Georgia and the South Sandwich Islands? We have put together a list of the most frequently asked questions from our users such as: What is the cheapest mode of transport?, What is the quickest option?, How much do tickets usually cost? and many more.



South Georgia and the South Sandwich Islands

South Georgia and the South Sandwich Islands. Published: September 2018. Citation: UNEP-WCMC. 2018, A review of terrestrial protected areas: South Georgia and the South Sandwich Islands. Cambridge, UK. The UN Environment World Conservation Monitoring Centre (UNEP-WCMC) is the specialist biodiversity assessment centre of



South Georgia and South Sandwich Islands flag

South Georgia and South Sandwich Islands flag. Published Feb 6th, 2023, 2/6/23 11:45 am. 0 diamonds; 276 views, 1 today; 0. playlist_add; share. more_vert. code Embed /Give Code Remix Banner

South Georgia and the South Sandwich Islands: Five year ...

The strategy has also been developed in conjunction with the Government of South Georgia and the South Sandwich Islands, who will also publish, on their website, their own complementary 5-year



Five Things to Do in the South Sandwich Islands

One of the few markers of human life in South Georgia and the South Sandwich Islands is the Norwegian Lutheran church in Grytviken. This neo-Gothic structure was constructed by whalers, led by explorer Carl Anton Larsen, during 1912-1913. The church was consecrated on Christmas Day in 1913, and its graveyard has sixty-four graves, including


The FABBA Show A Tribute to ABBA , Visit Baltimore

Direct from the U.K., The FABBA Show is the sensational, authentic and truly magical tribute to ABBA. Famed for its flashy stage production, complete with spectacular costumes, choreography and plenty of audience interaction, the show's set list is jam packed with hit songs, and the excitement and energy and showmanship brought by the fantastic cast, ...



Boundaries: South Georgia and the South Sandwich Islands


The ultimate goal of the Argentinian forces was to annex the South Sandwich Islands, South Georgia, and the Falklands. Despite these plans,



however, the British moved in to re-take the territory, and on June 20, 1982, the British were successful in defeating the invading Argentine forces. By 1985, both South Georgia and the South Sandwich

South Georgia and the South Sandwich Islands , Tracking SDG 7 ...

1 World Bank Income Classification as of the Fiscal Year 2023
 2 GDP, Power Purchasing Parity (constant 2017 international \$) from the World Development Indicators
 3 Population, total from the World Development Indicators



Geology of South Georgia and the South Sandwich Islands

The island of South Georgia is unusual among oceanic islands for having pre-Cretaceous sedimentary rocks underlying much of the island and a significant portion of felsic igneous rocks. Two-thirds of the island consists of intensely folded flysch, capped with Aptian age fossils, tuff and greywacke in the Cumberland Bay Series.

Visitor Sites

A list of 49 approved visitor sites is included as an annex in the Visiting South Georgia. Some approved sites are only suitable for Zodiac cruising and cruise ships carrying in excess of 200 passengers are only permitted to land passengers at certain sites.



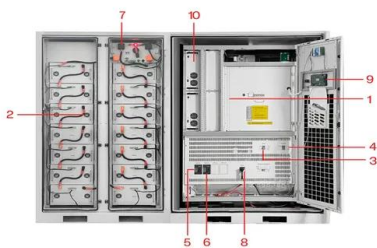
How to Visit

South Georgia & the South Sandwich Islands are only accessible by sea. There is no visitor accommodation ashore, therefore most people visit by cruise ship or yacht. All visits require a visit permit. Visit permit applications for both commercial and private vessels are submitted by the vessel owners or operators.

SOUTH GEORGIA AND THE SOUTH SANDWICH ISLANDS: ...

The South Sandwich Islands, actively volcanic, consist of a 390-km-long chain of 11 main islands. Fisheries in the South Georgia Maritime Zone are managed using an ecosystem approach

...



- | | |
|-----------------------------|-----------------------------|
| 1 PCS Module | 6 OPV2 side circuit breaker |
| 2 Battery room | 7 High Volt Box |
| 3 Grid side circuit breaker | 8 BAT side circuit breaker |
| 4 Load side circuit breaker | 9 LCD display screen |
| 5 OPV1 side circuit breaker | 10 MPPT |

Marine Protected Area - Government of South Georgia & the South ...

The South Georgia and South Sandwich Islands Marine Protected Area (SGSSI-MPA) is one of the world's largest MPAs, covering an area of 1.24 million km² (an area 5 x larger than the UK). It was established in 2012 with the aim of conserving the rich marine biodiversity within the

Territory's maritime zone and provides a framework for our

????????????

????????????????

????????????(?:South Georgia and the South Sandwich Islands,??SGSSI)????????????????
 ??????????????,????????????????????????????????,????
 ??????,????3592?????
 ?????????????????700??,311????????,?????????????
 ...



Georgia Po?udniowa i Sandwich Po?udniowy - Wikipedia, wolna ...

South Georgia and the South Sandwich Islands, SGSSI) - brytyjskie terytorium zamorskie na po?udniowym Oceanie Atlantyckim. Le?y niedaleko po?udniowego ko?a podbiegunowego. Terytorium obejmuje wyspy: Georgia Po?udniowa oraz Sandwich Po?udniowy, które poprzednio administracyjnie podlega?y pod Falklandy.

South Georgia and the South Sandwich Islands

South Georgia and South Sandwich Islands are to become a Terrestrial Protected Area which would further protect the most diverse populations of seabirds and marine mammals on Earth, including 25% of the world's gentoo penguins. r/UpliftingNews. r/UpliftingNews.



Flag: South Georgia & South Sandwich Islands



The flag for the South Georgia & South Sandwich Islands, which may show as the letters G and S on some platforms. [Emoji Categories](#) [Vendors & Platforms](#) [Events & Topics](#).

Contact Us

For catalog requests, pricing, or partnerships, please visit:
<https://bialydom.kolobrzeg.pl>